

2006 TRAFFIC ZONE BOUNDARIES

Zone Numbers & Detailed Definitions

2006 TRAFFIC ZONE BOUNDARIES

*Prepared for the
Transportation Information
Steering Committee*

By the

*Data Management Group
Department of Civil Engineering
University of Toronto*

June 2009

PREFACE

This report presents the 2006 traffic zone boundary definitions. The report is divided into two parts. The first part presents the traffic zone numbers by local municipalities in the 2006 TTS survey area. The second part presents detailed zone descriptions by overlaying the zone boundaries on a graphical representation of spatial features such as streets, rivers and railroad tracks.

The 2006 traffic zone system includes all areas surveyed in the 2006 TTS. It has been customised for the 2006 TTS data. The 2006 traffic zones are similar to the 2001 zones. Within the Greater Toronto and Hamilton area, modifications have been made to the zones in all regions except for Halton Region. For more information, please contact:

Data Management Group
Department of Civil Engineering
University of Toronto
35 St. George Street
Toronto, ON M5S 1A4
Tel: (416) 978-3916
Fax: (416) 978-3941

This report was prepared for the Transportation Information Steering Committee (TISC) through the direction of its technical committee, the Transportation Research and Data Management Group (TRADMAG). The committees are represented by the following agencies:

City of Hamilton
City of Toronto
GO Transit
Ministry of Transportation, Ontario
Regional Municipality of Durham
Regional Municipality of Halton
Regional Municipality of Peel
Regional Municipality of York
Toronto Transit Commission

TABLE OF CONTENTS

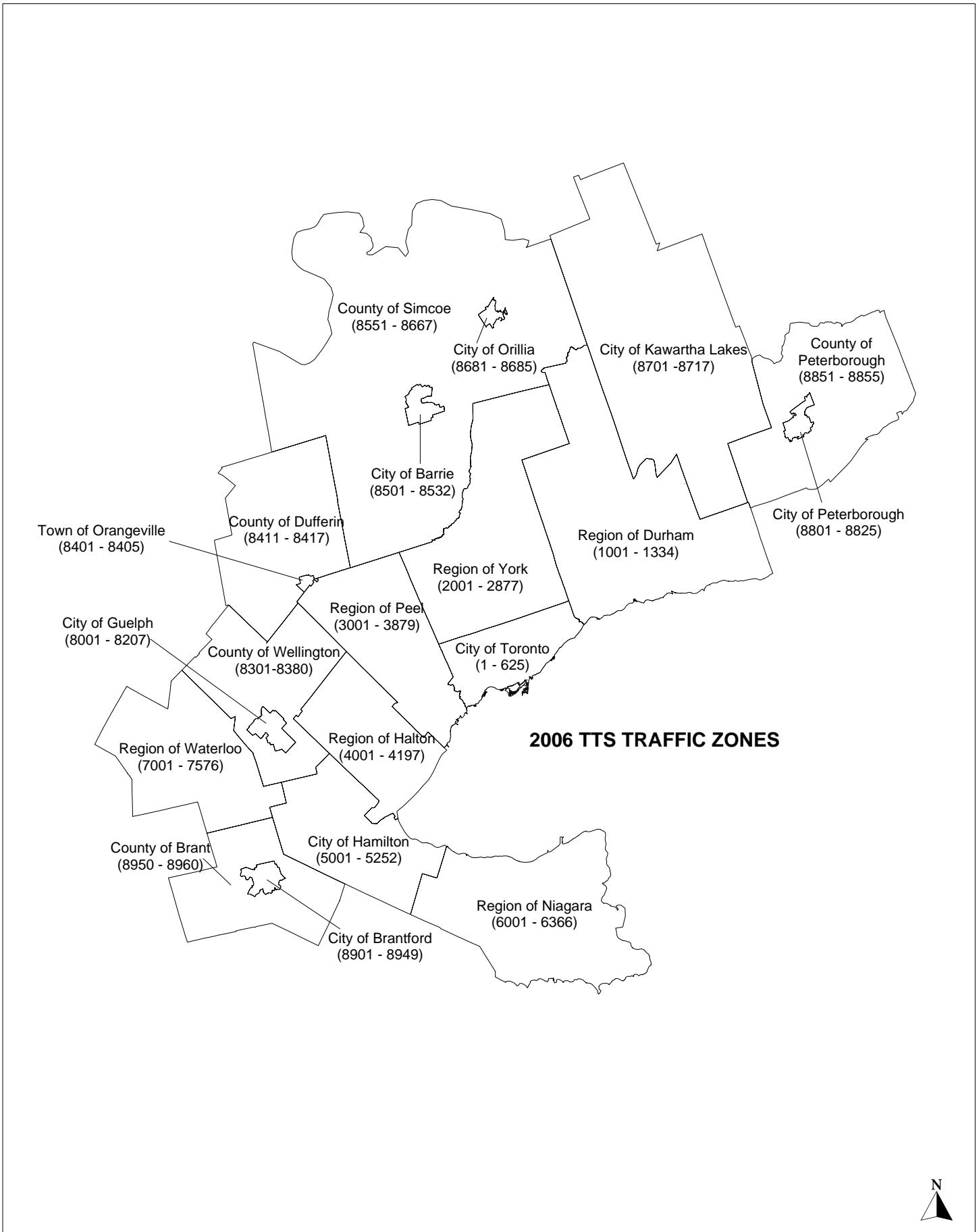
(A) Traffic Zone Numbers by Municipalities

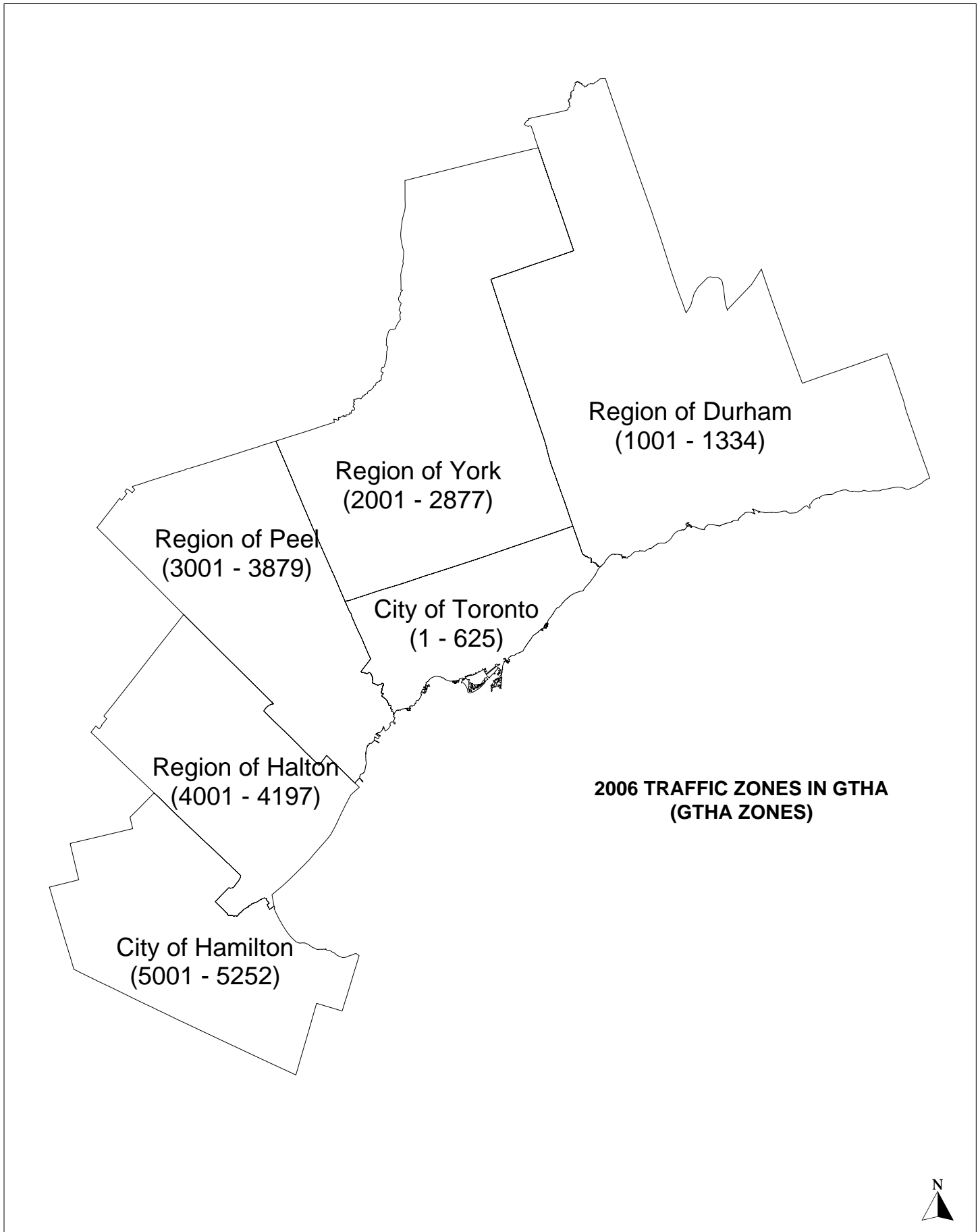
2006 TRAFFIC ZONES REGIONAL OVERVIEW	A1
2006 TRAFFIC ZONES IN GTHA	A2
CITY OF TORONTO	
FORMER CITY OF ETOBICOKE	A3
FORMER CITY OF YORK	A4
FORMER CITY OF NORTH YORK	A5
FORMER CITY OF EAST YORK	A6
FORMER CITY OF TORONTO.....	A7
FORMER CITY OF SCARBOROUGH	A8
REGIONAL MUNICIPALITY OF DURHAM	
TOWNS OF PICKERING AND AJAX.....	A9
TOWN OF WHITBY AND CITY OF OSHAWA.....	A10
MUNICIPALITY OF CLARINGTON	A11
TOWNSHIPS OF BROCK, UXBRIDGE, AND SCUGOG	A12
REGIONAL MUNICIPALITY OF YORK	
TOWNS OF GEORGINA AND EAST GWILLIMBURY	A13
TOWNS OF NEWMARKET, AURORA, WHITCHURCH-STOUFFVILLE AND TOWNSHIP OF KING	A14
TOWN OF MARKHAM	A15
TOWN OF RICHMOND HILL AND CITY OF VAUGHAN	A16
REGIONAL MUNICIPALITY OF PEEL	
TOWN OF CALEDON	A17
CITY OF BRAMPTON.....	A18
CITY OF MISSISSAUGA (NORTHERN).....	A19
CITY OF MISSISSAUGA (SOUTHERN)	A20
REGIONAL MUNICIPALITY OF HALTON	
TOWN OF HALTON HILLS	A21
TOWN OF MILTON	A22
TOWN OF OAKVILLE	A23
CITY OF BURLINGTON	A24
CITY OF HAMILTON	
ANCASTER, DUNDAS, AND FLAMBOROUGH AREAS	A25
GLANBROOK AND STONEY CREEK AREAS	A26
CITY OF HAMILTON	A27
COUNTY OF PETERBOROUGH.....	A28
CITY OF PETERBOROUGH	A29
CITY OF KAWARTHA LAKES	A30
COUNTY OF SIMCOE	
TOWNSHIPS OF ADJALA-TOSORONTIO AND ESSA	A31
TOWNS OF BRADFORD-WEST GWILLIMBURY, INNISFIL, AND NEW TECUMSETH.....	A31
TOWNSHIPS OF CLEARVIEW, ORO-MEDONTE, RAMARA, SPRINGWATER, TAY AND TINY.....	A32
TOWNS OF COLLINGWOOD, SEVERN, WASAGA BEACH	A32
TOWNS OF MIDLAND AND PENETANGUISHENE	A33

CITY OF BARRIE	A34
CITY OF ORILLIA	A35
COUNTY OF DUFFERIN	A36
TOWN OF ORANGEVILLE	A37
COUNTY OF WELLINGTON	A38
CITY OF GUELPH	A39
REGIONAL MUNICIPALITY OF WATERLOO	
CITY OF WATERLOO	A40
TOWNSHIPS OF WILMONT, WELLESLEY AND WOOLWICH	A41
CITY OF KITCHENER	A42
TOWNS OF CAMBRIDGE AND NORTH DUMFRIES	A43
COUNTY OF BRANT	A44
CITY OF BRANTFORD	A45
REGIONAL MUNICIPALITY OF NIAGARA	
TOWNS OF GRIMSBY AND LINCOLN	A46
CITY OF ST. CATHARINES	A47
TOWN OF NIAGARA-ON-THE-LAKE AND CITY OF THOROLD	A48
TOWN OF PELHAM AND TOWNSHIPS OF WAINFLEET AND WEST LINCOLN	A49
CITY OF WELLAND	A50
CITY OF PORT COLBORNE	A51
CITY OF NIAGARA FALLS	A52
TOWN OF FORT ERIE	A53

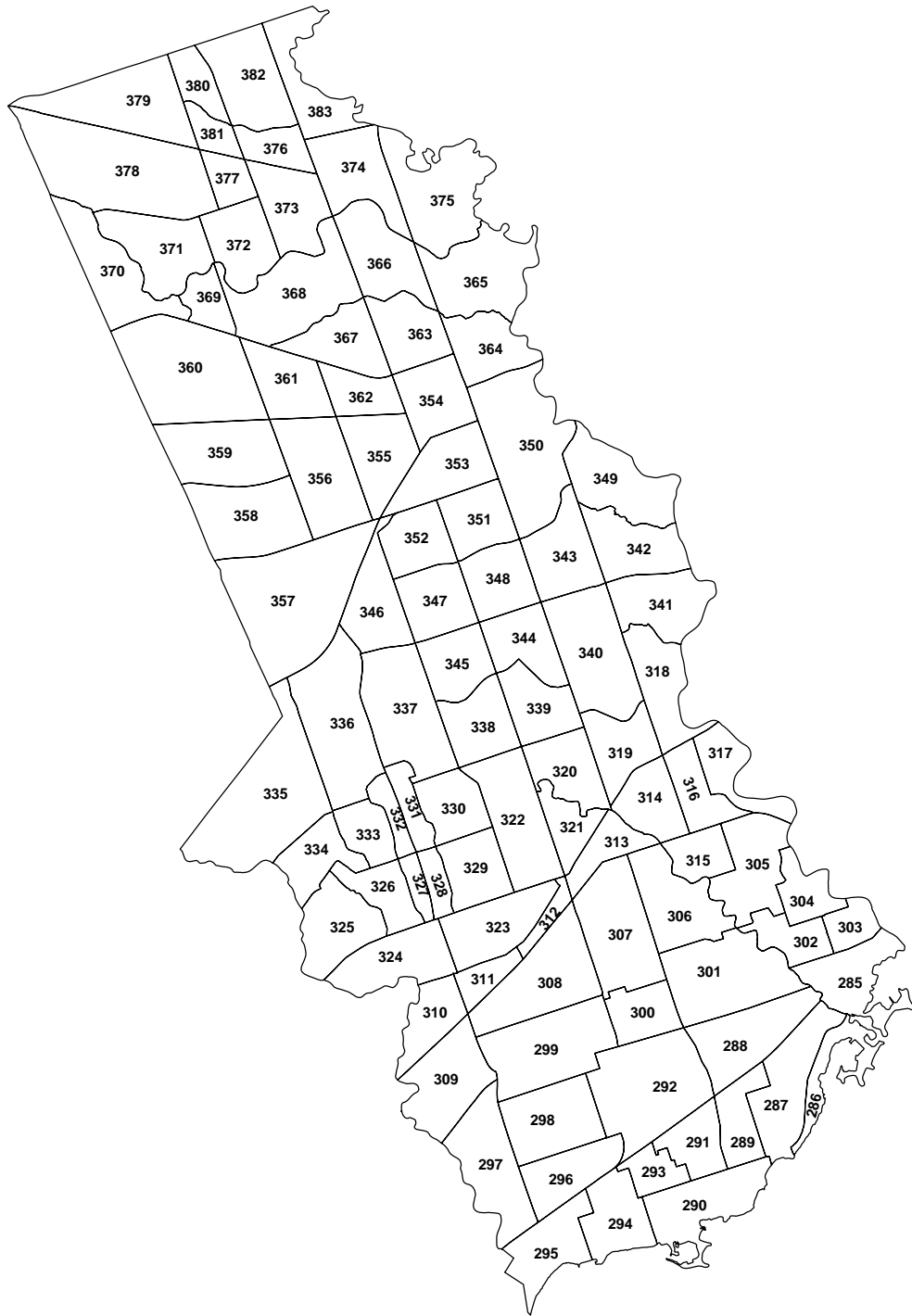
(B) Traffic Zone Boundary Definitions

PAGE INDICES	B1
CITY OF TORONTO	B10
REGIONAL MUNICIPALITY OF DURHAM	B15
REGIONAL MUNICIPALITY OF YORK	B20
REGIONAL MUNICIPALITY OF PEEL	B26
REGIONAL MUNICIPALITY OF HALTON	B33
CITY OF HAMILTON	B38
COUNTY OF PETERBOROUGH	B46
CITY OF PETERBOROUGH	B47
CITY OF KAWARTHA LAKES	B48
COUNTY OF SIMCOE	B49
CITY OF ORILLIA	B55
CITY OF BARRIE	B56
COUNTY OF DUFFERIN	B57
CITY OF ORANGEVILLE	B58
COUNTY OF WELLINGTON	B59
CITY OF GUELPH	B60
REGIONAL MUNICIPALITY OF WATERLOO	B61
COUNTY OF BRANT	B65
CITY OF BRANTFORD	B66
REGIONAL MUNICIPALITY OF NIAGARA	B67



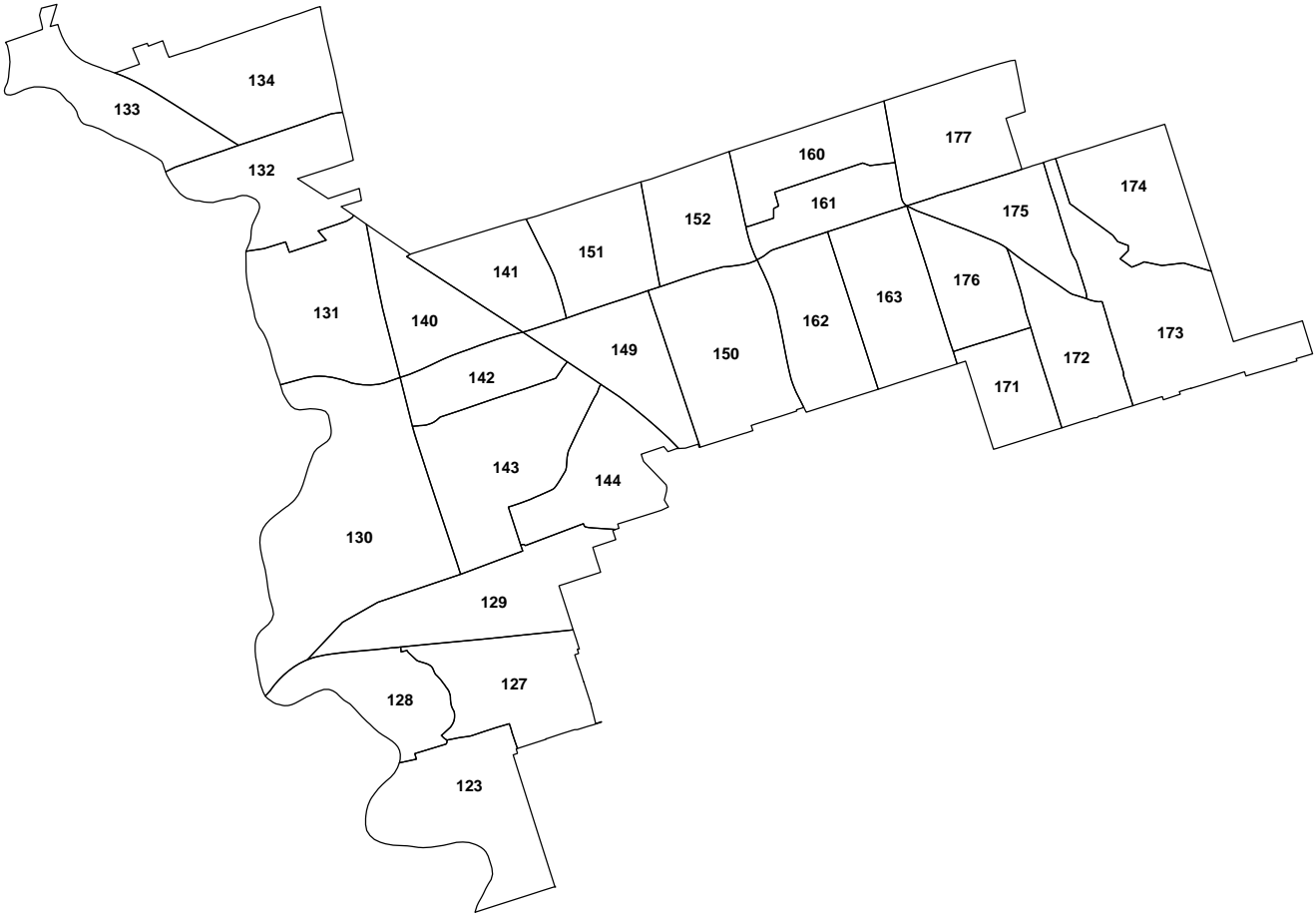


**2006 TRAFFIC ZONES
REGIONAL OVERVIEW**



**2006 TRAFFIC ZONES
CITY OF TORONTO (FORMER CITY OF ETOBICOKE)**

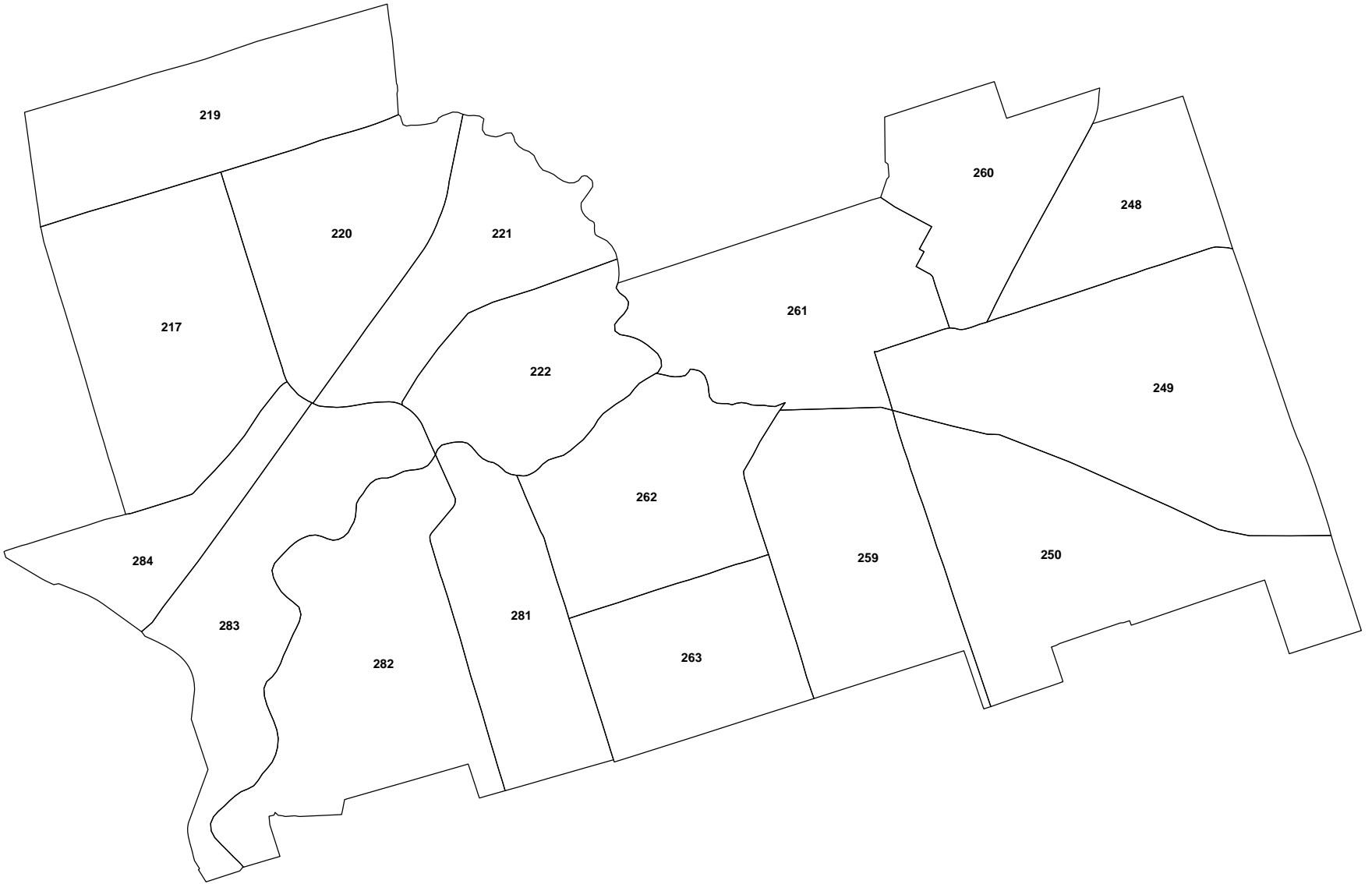
**2006 TRAFFIC ZONES
CITY OF TORONTO (FORMER CITY OF YORK)**



2006 TRAFFIC ZONES
CITY OF TORONTO (FORMER CITY OF NORTH YORK)

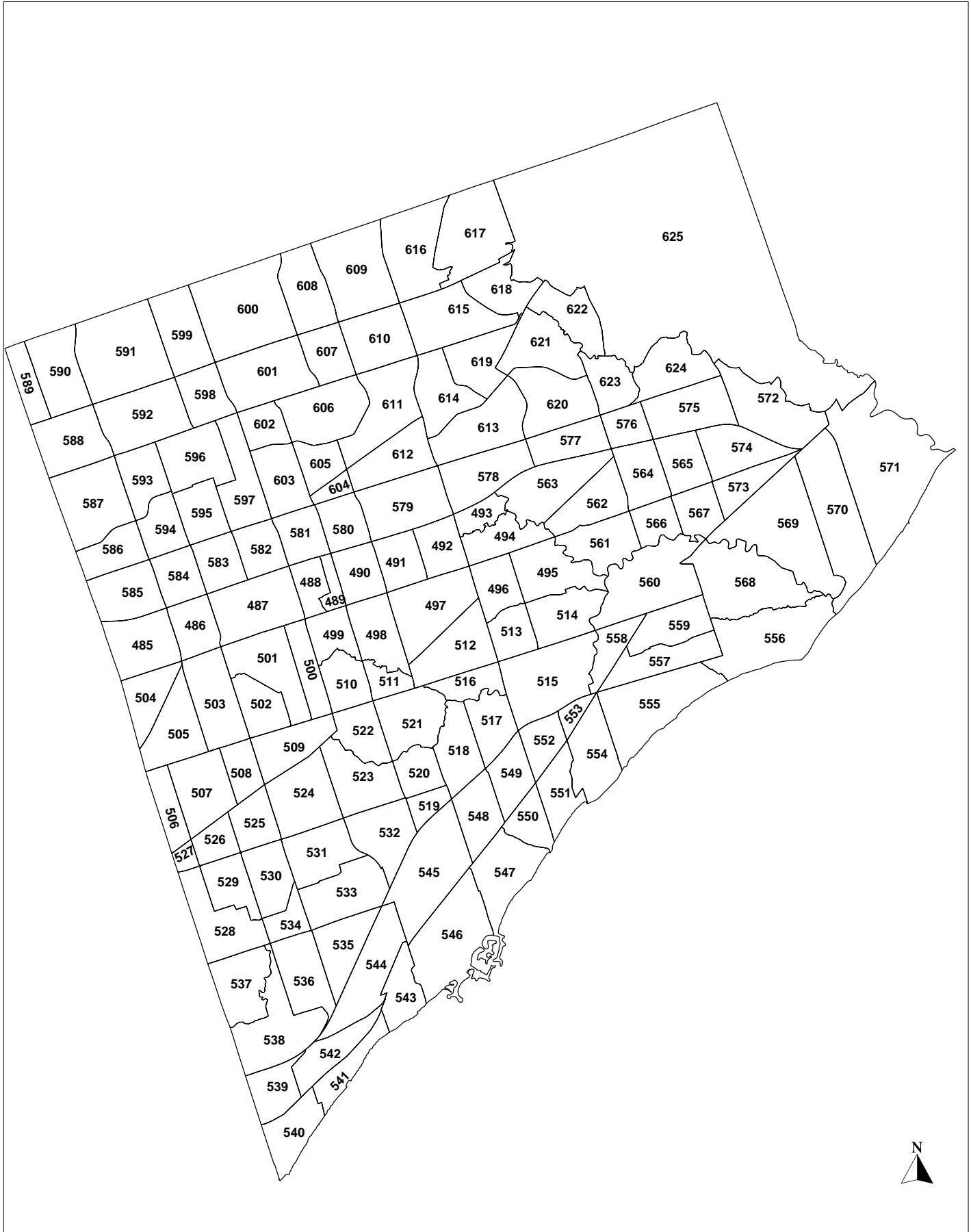


2006 TRAFFIC ZONES
CITY OF TORONTO (FORMER BOROUGH OF EAST YORK)

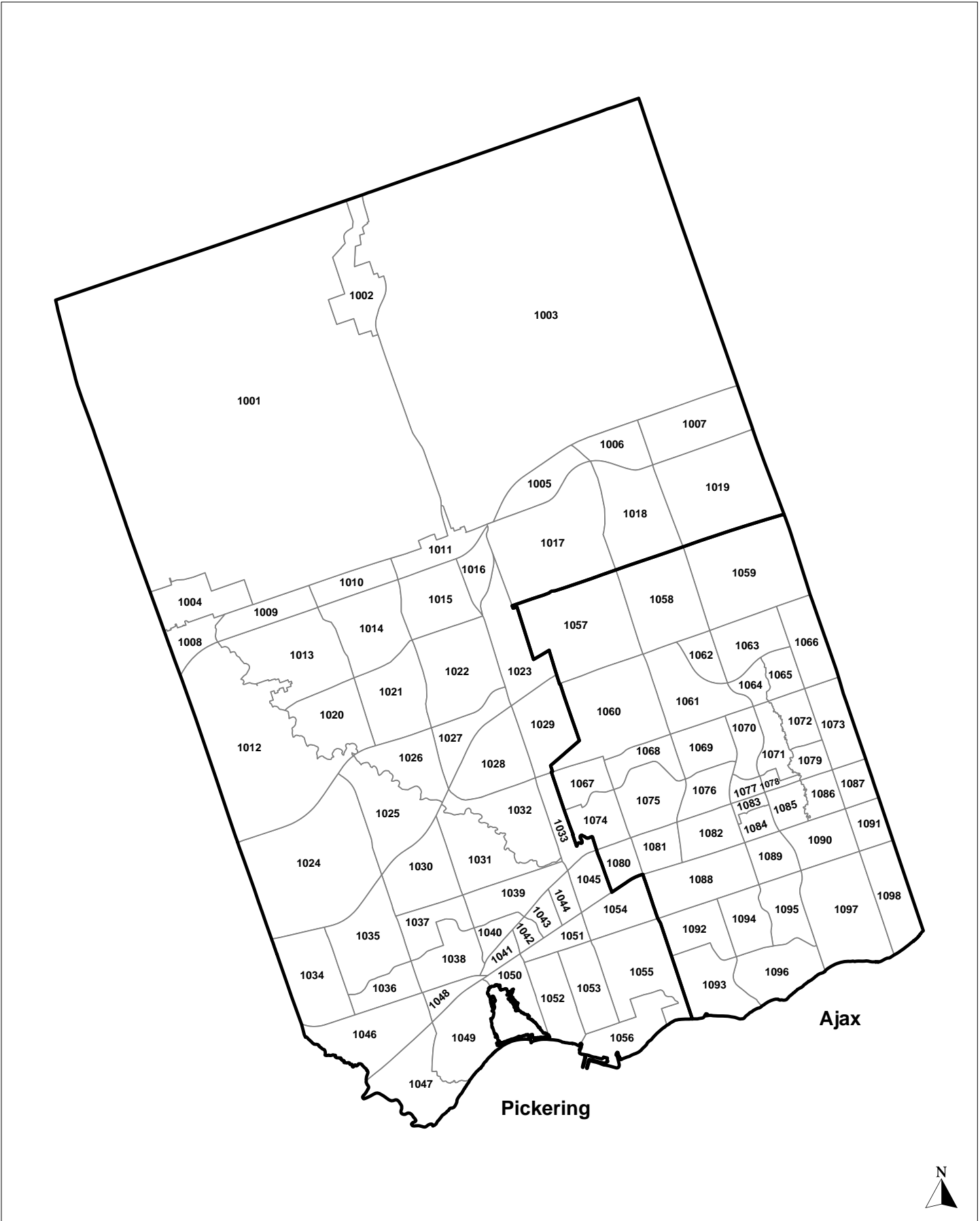


**2006 TRAFFIC ZONES
CITY OF TORONTO (FORMER CITY OF TORONTO)**

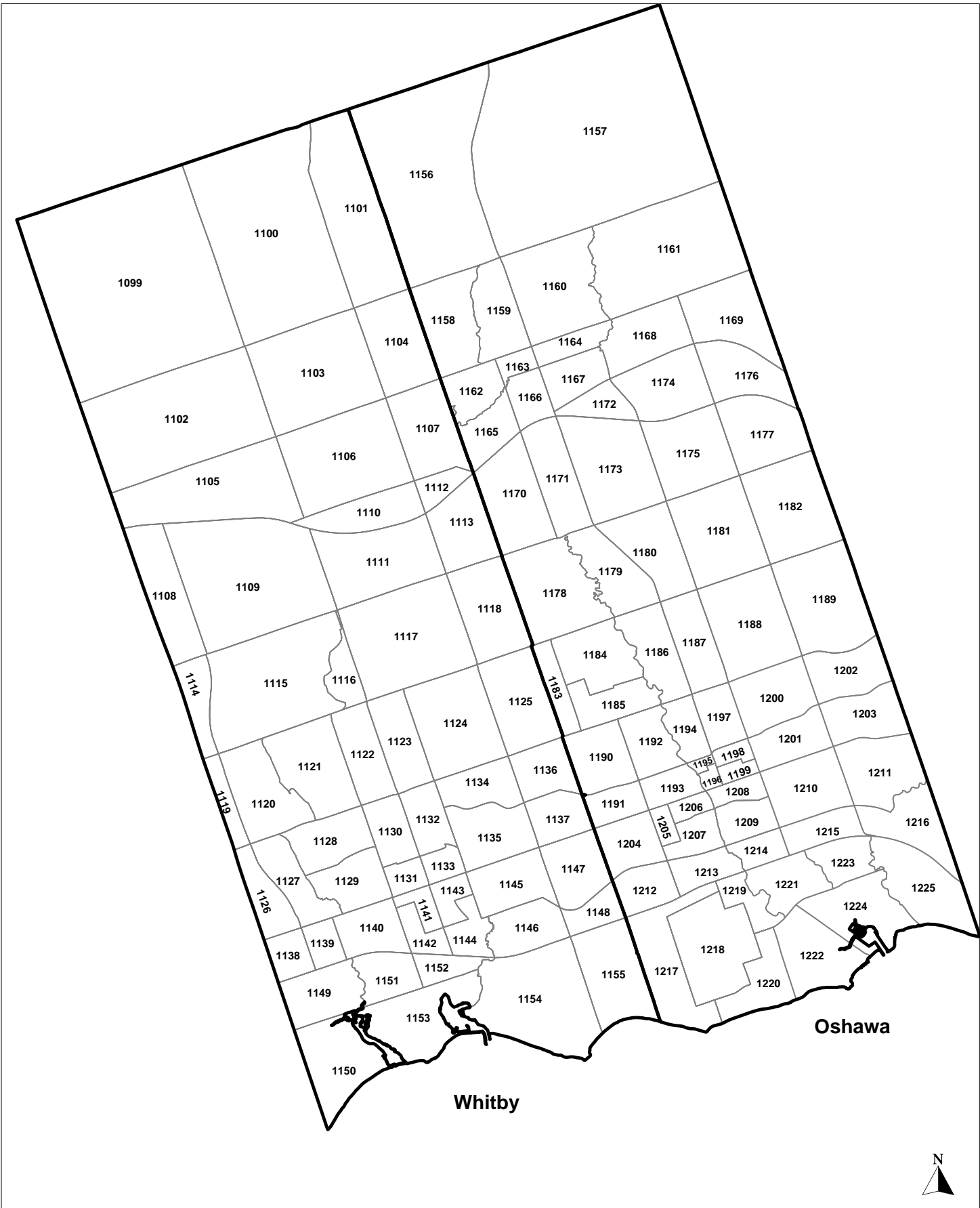




**2006 TRAFFIC ZONES
CITY OF TORONTO (FORMER CITY OF SCARBOROUGH)**



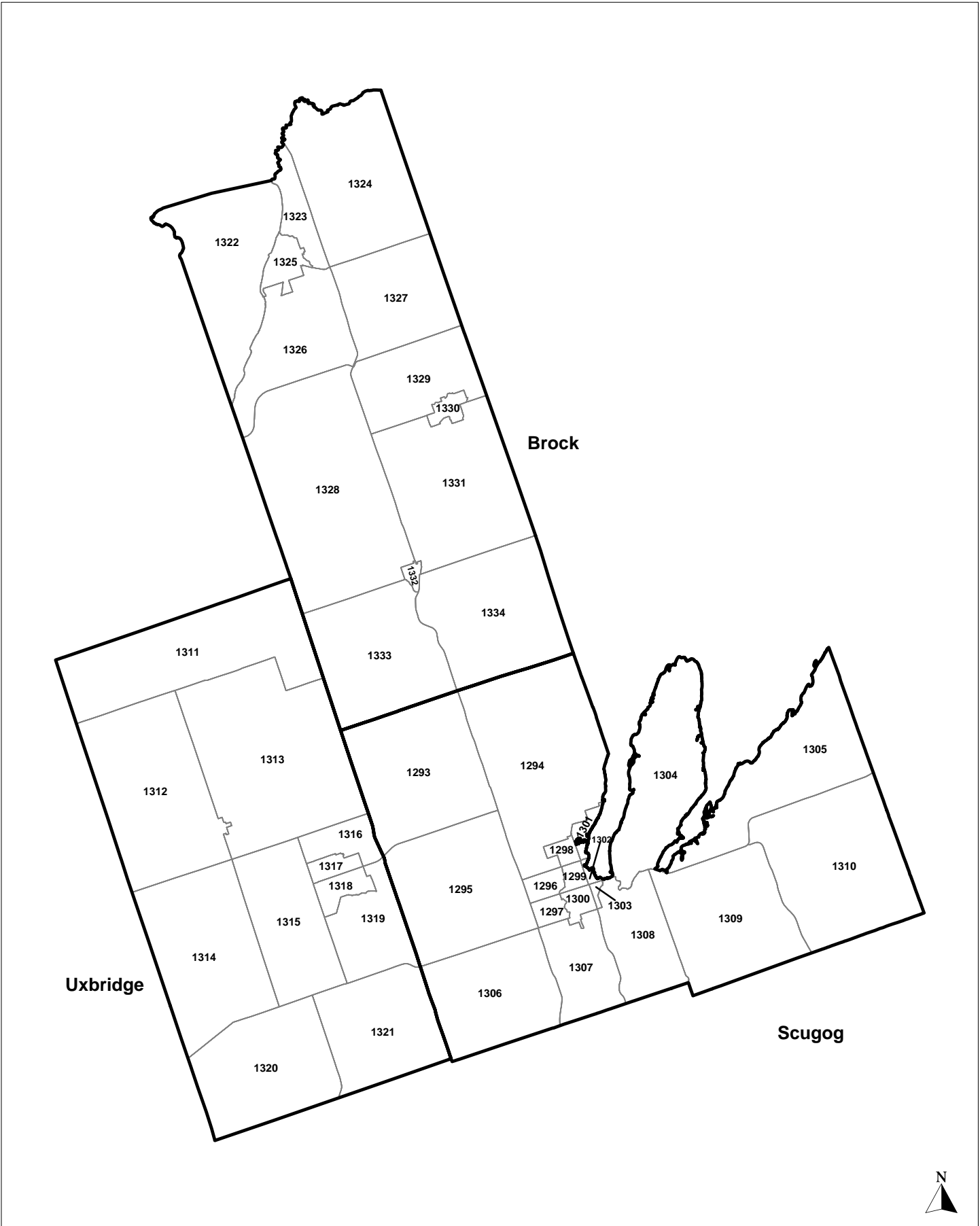
2006 TRAFFIC ZONES
DURHAM REGION (AJAX & PICKERING)



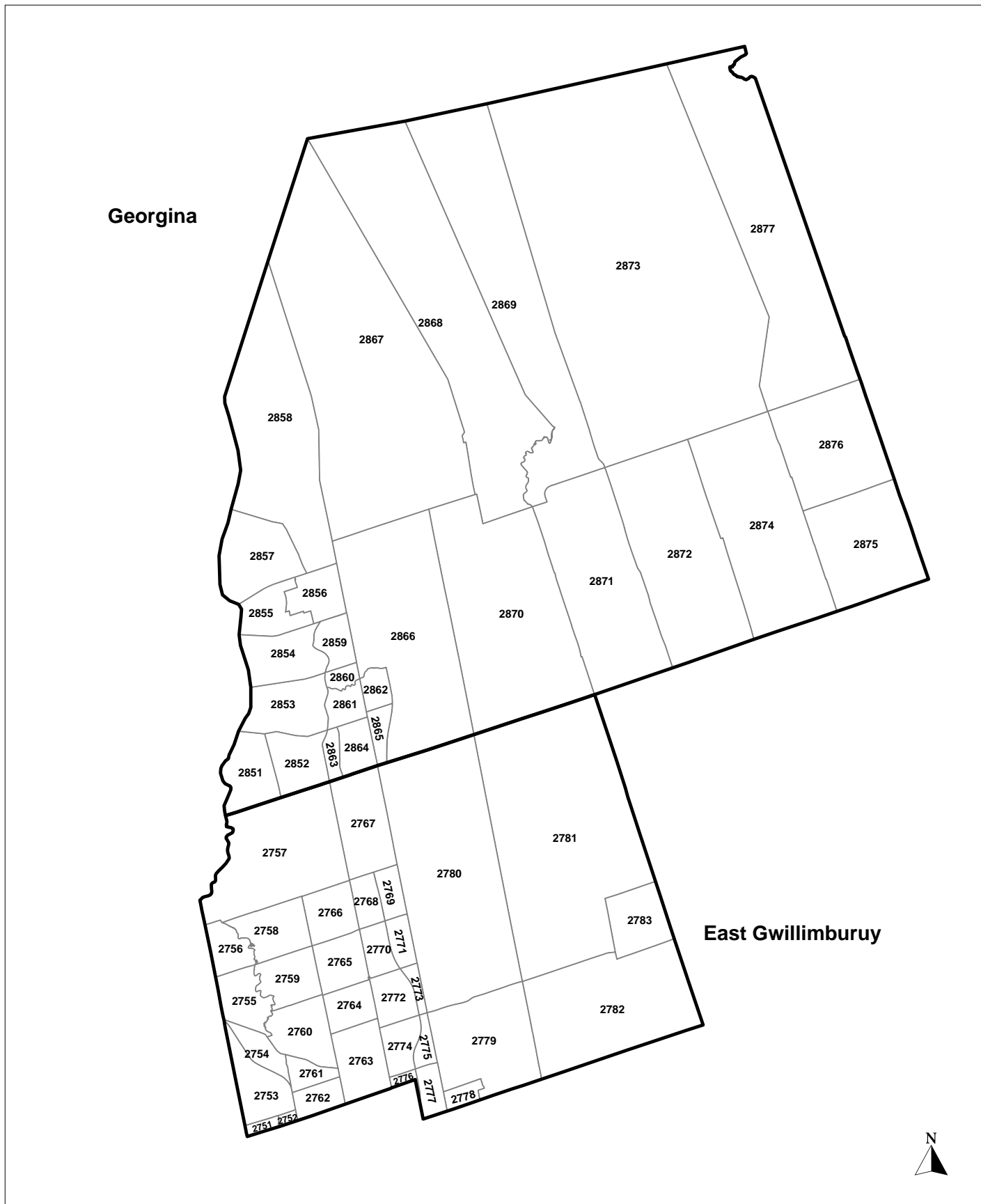
2006 TRAFFIC ZONES
DURHAM REGION (OSHAWA & WHITBY)

2006 TRAFFIC ZONES
DURHAM REGION (CLARINGTON)



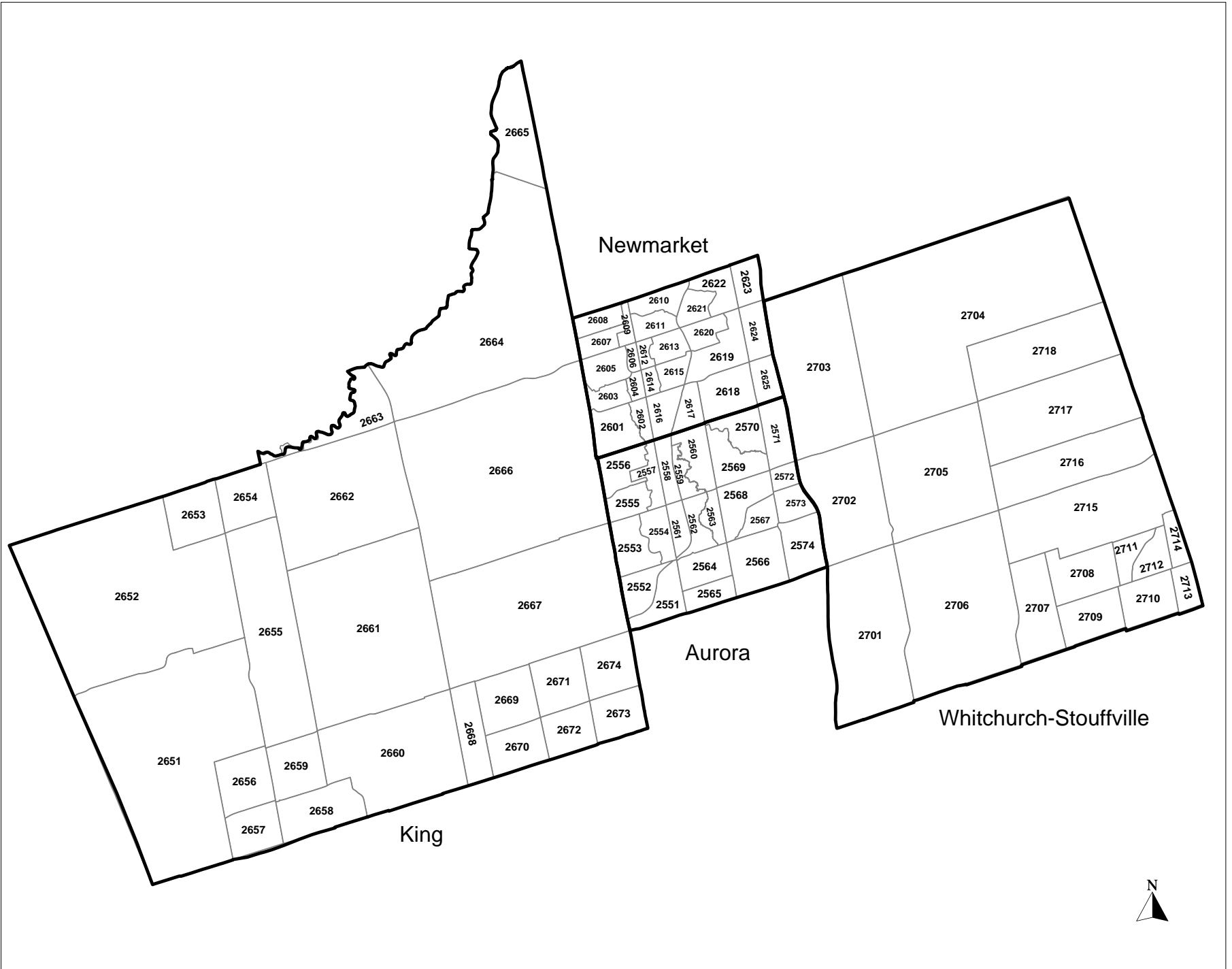


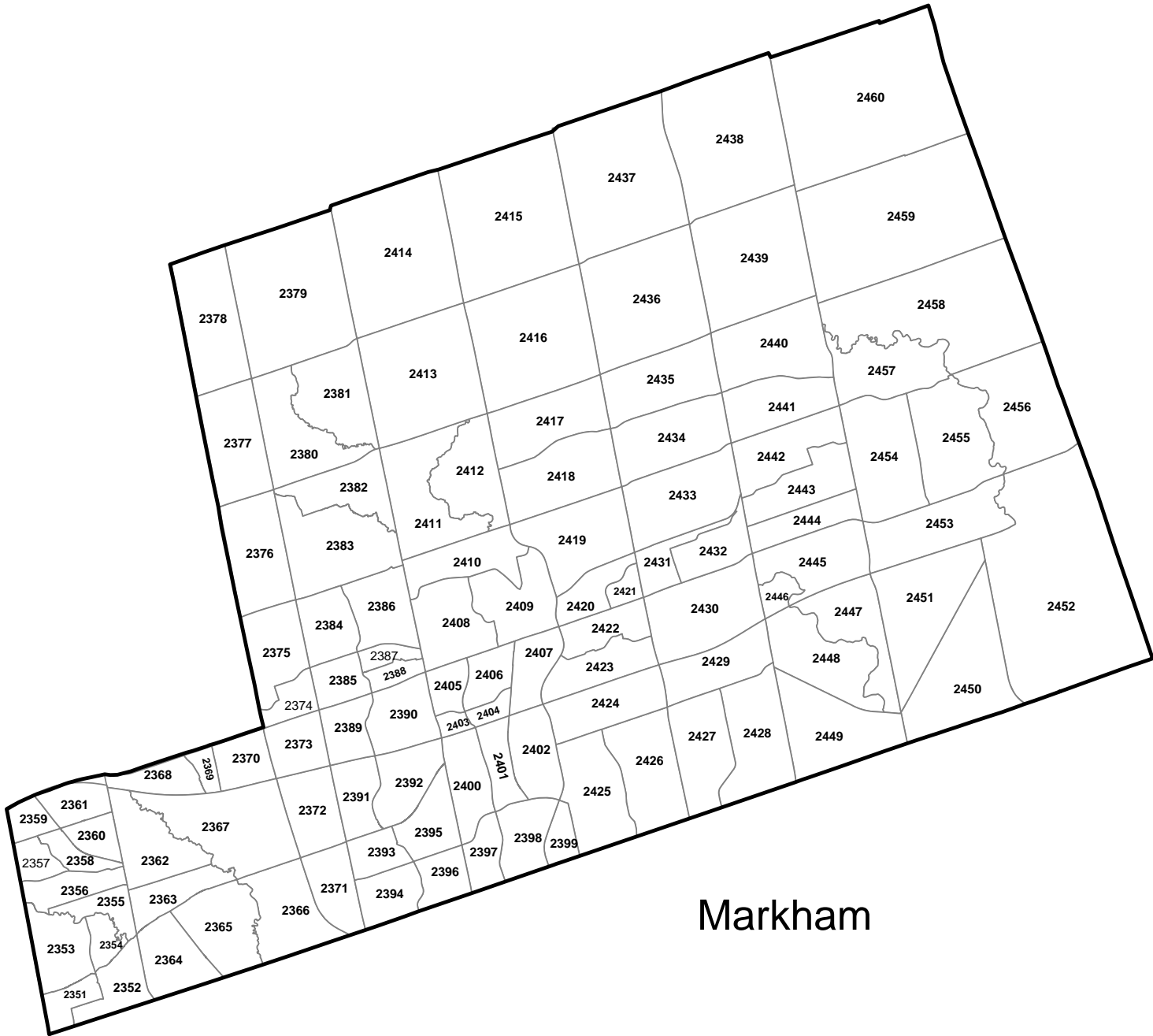
**2006 TRAFFIC ZONES
DURHAM REGION (BROCK, SCUGOG, UXBRIDGE)**



**2006 TRAFFIC ZONES
YORK REGION (EAST GWILLIMBURY & GEORGINA)**

2006 TRAFFIC ZONES
YORK REGION (AURORA, KING, NEWMARKET & WHITCHURCH-STOUFFVILLE)

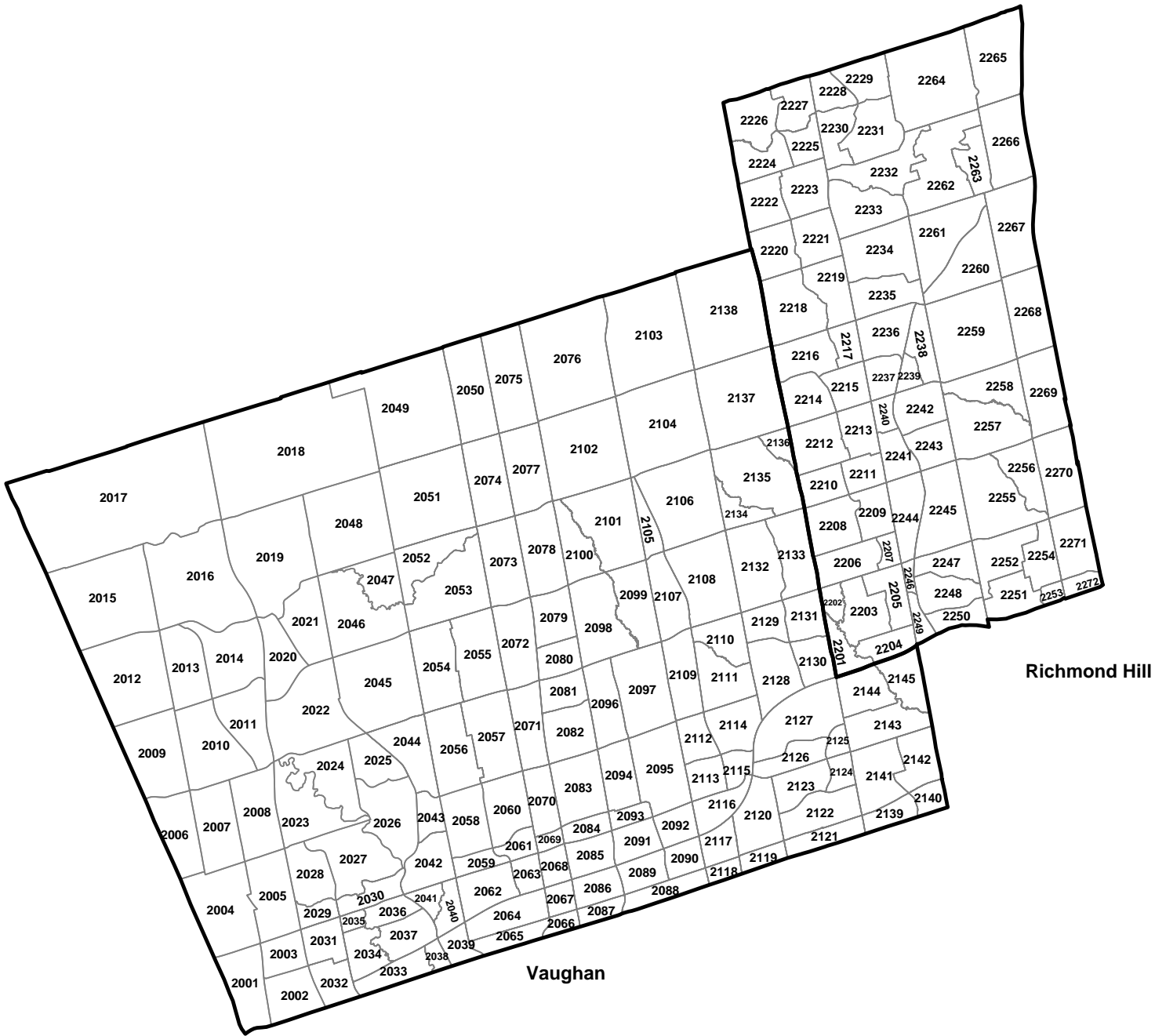


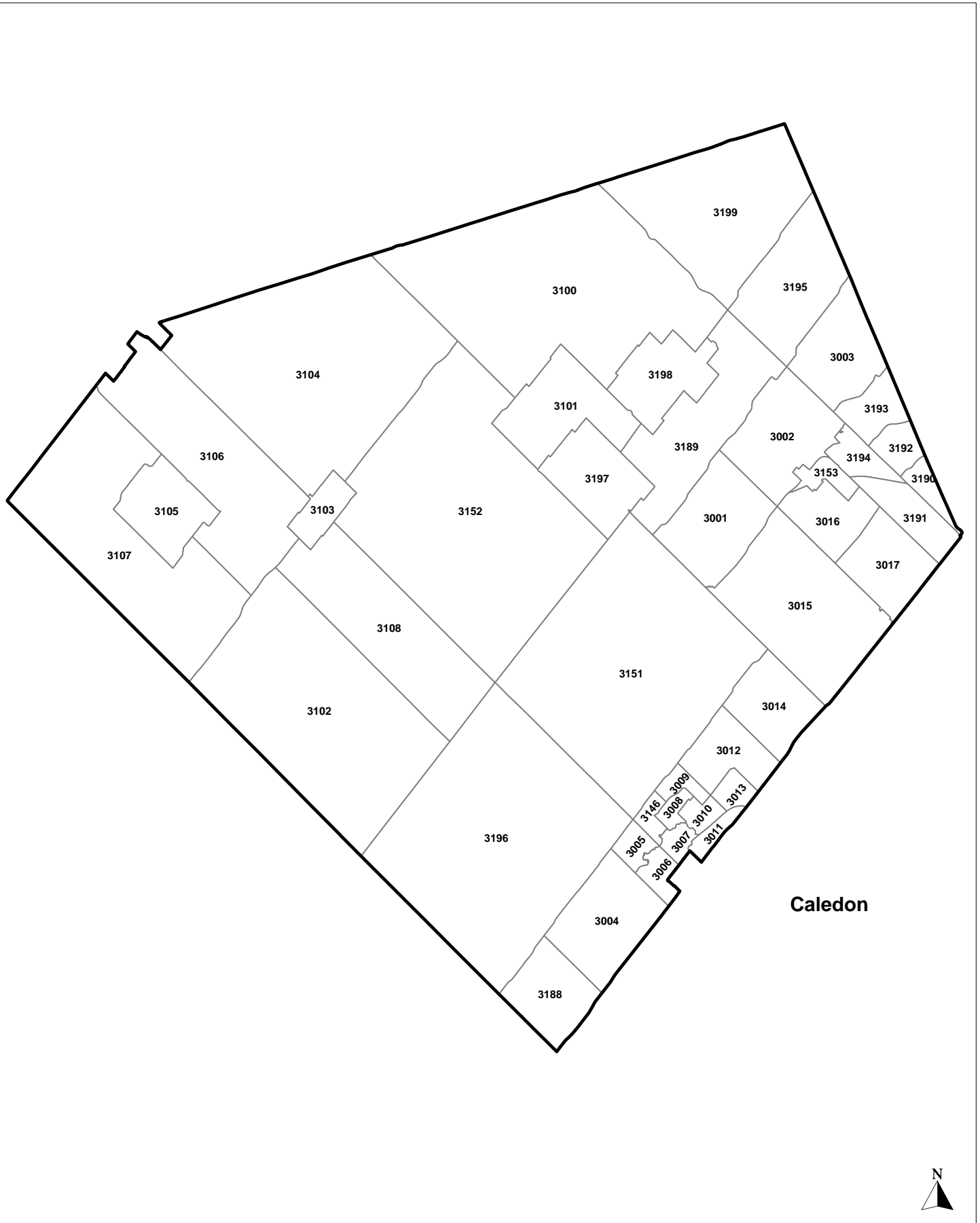


Markham

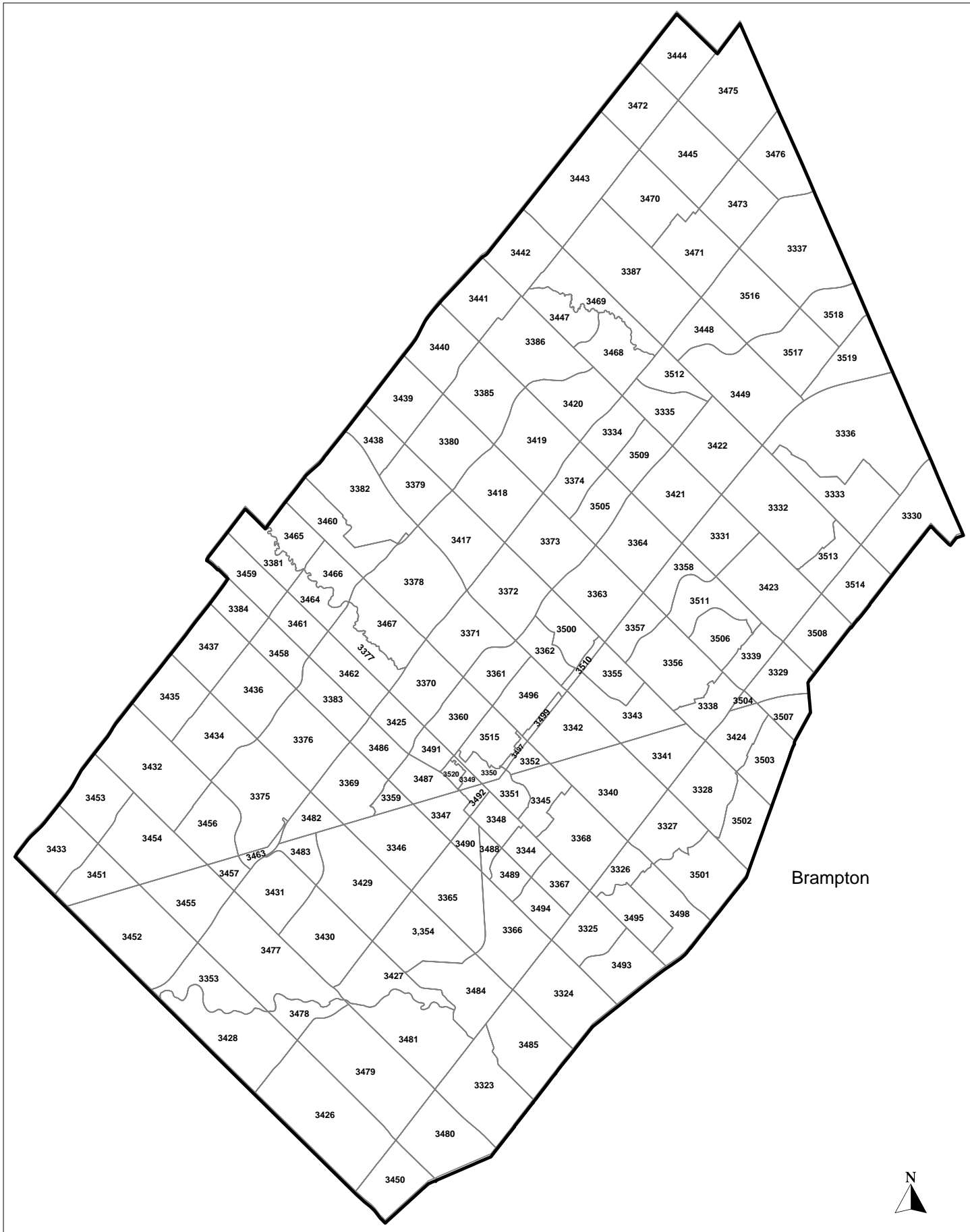


2006 TRAFFIC ZONES
YORK REGION (RICHMOND HILL & VAUGHAN)

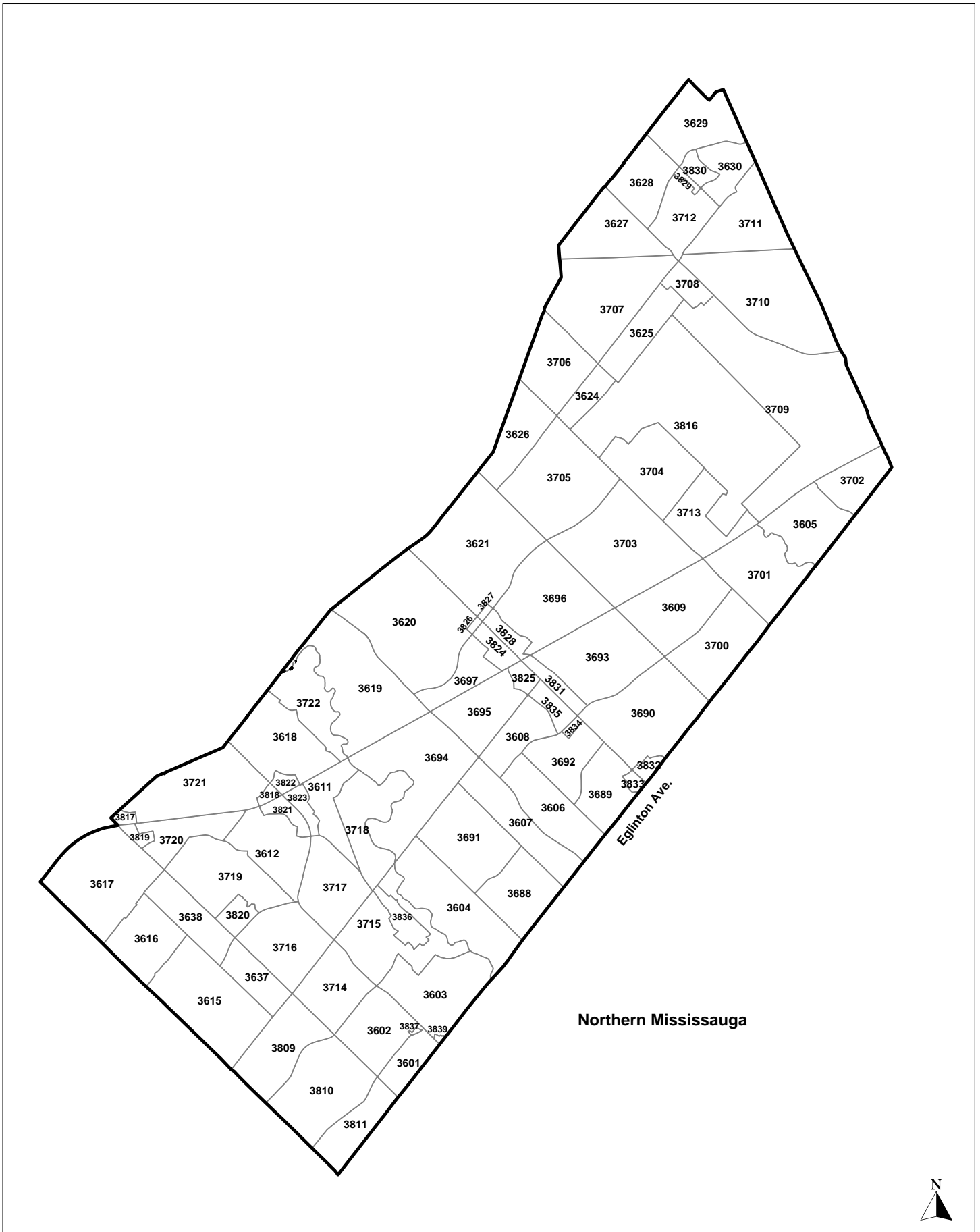




2006 TRAFFIC ZONES
PEEL REGION (CALEDON)

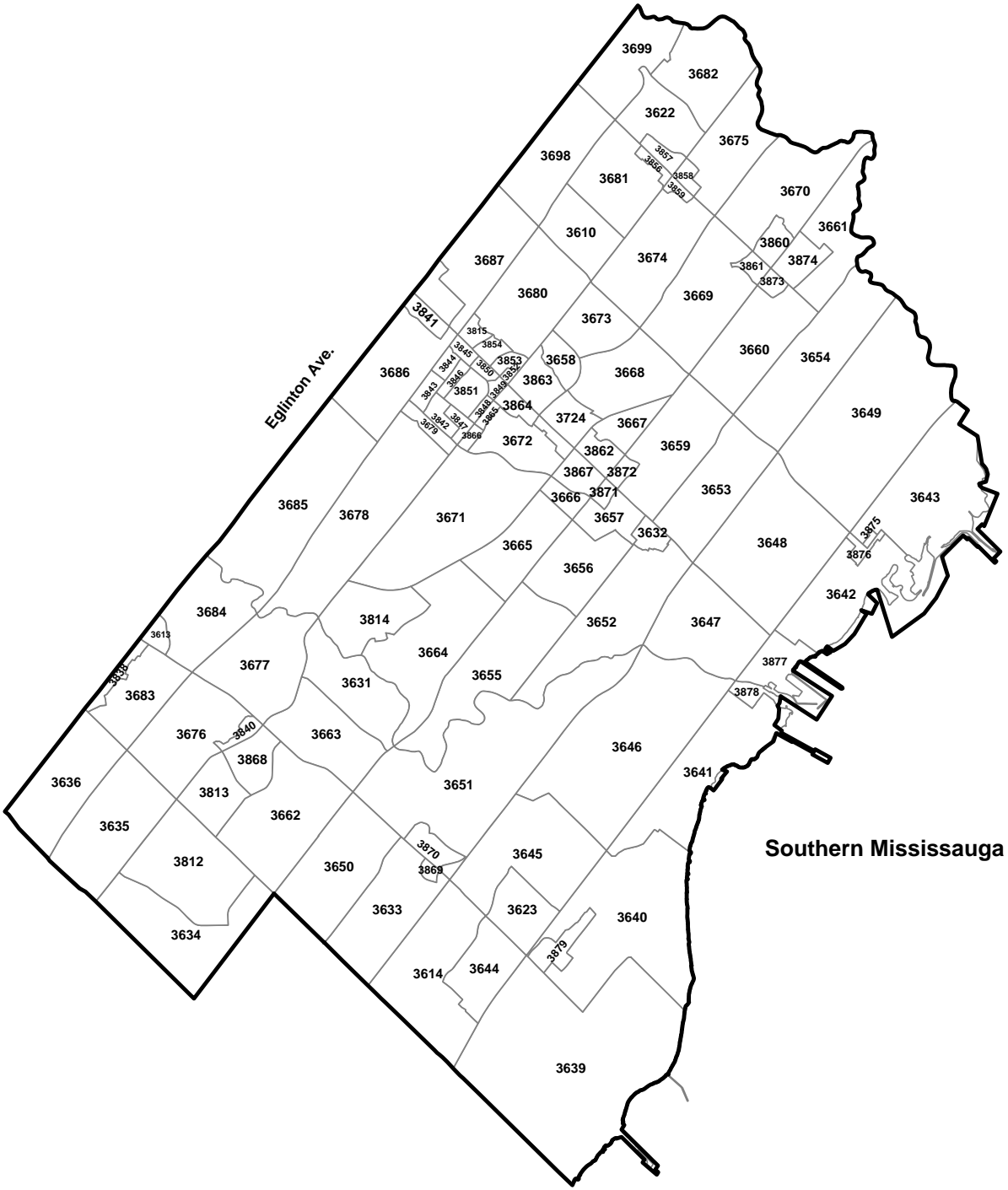


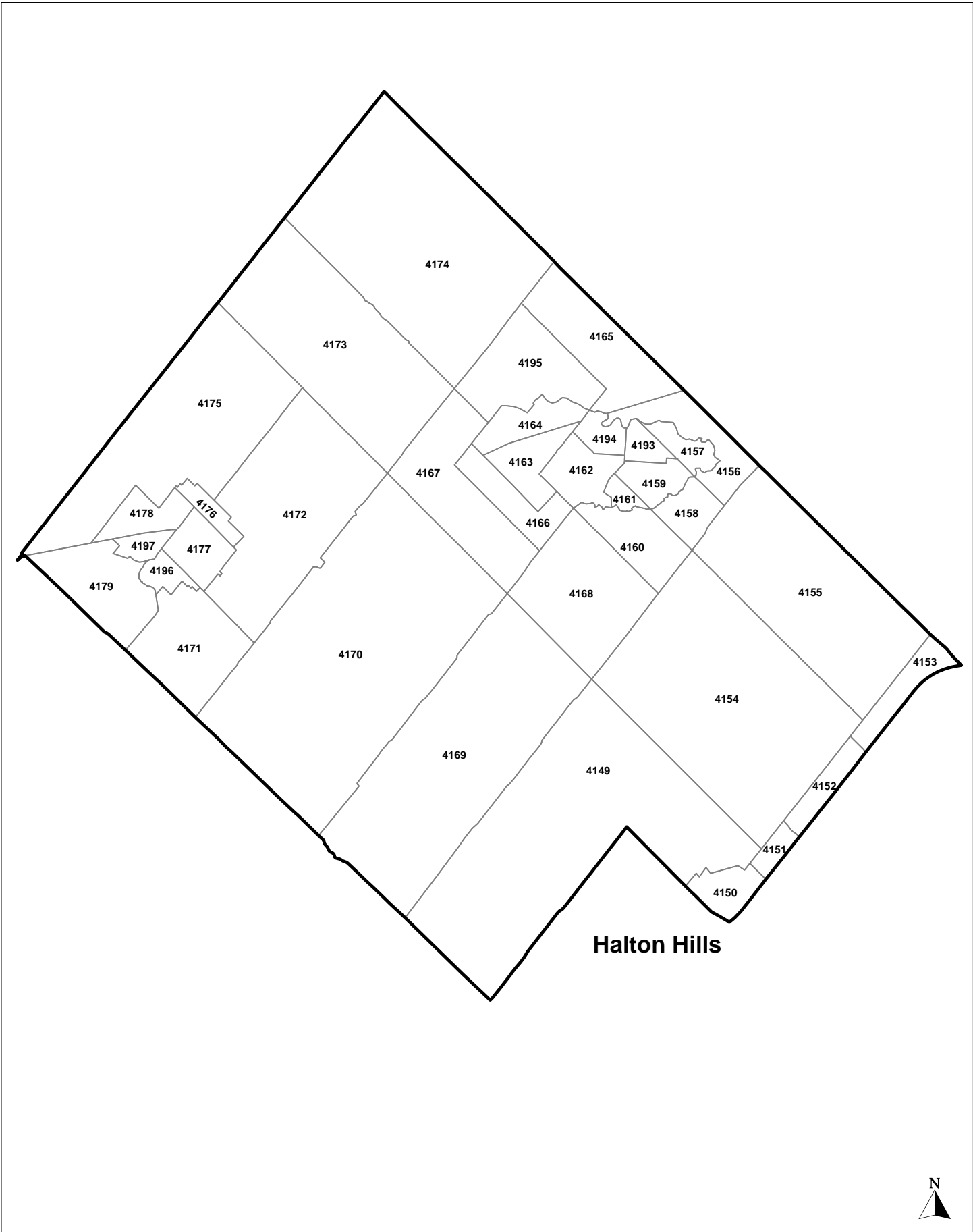
2006 TRAFFIC ZONES
PEEL REGION (BRAMPTON)



2006 TRAFFIC ZONES
PEEL REGION (NORTHERN MISSISSAUGA)

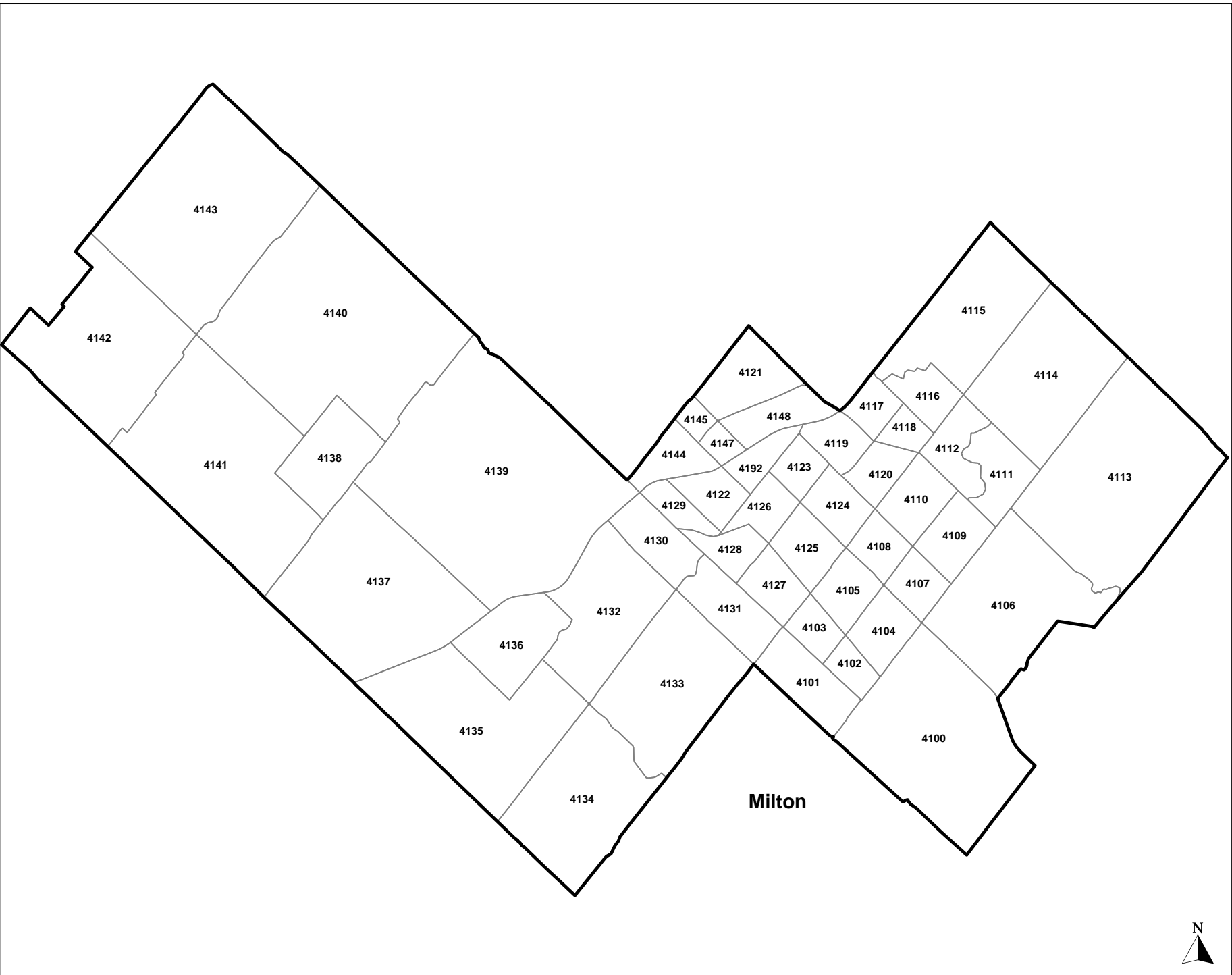
2006 TRAFFIC ZONES
PEEL REGION (SOUTHERN MISSISSAUGA)

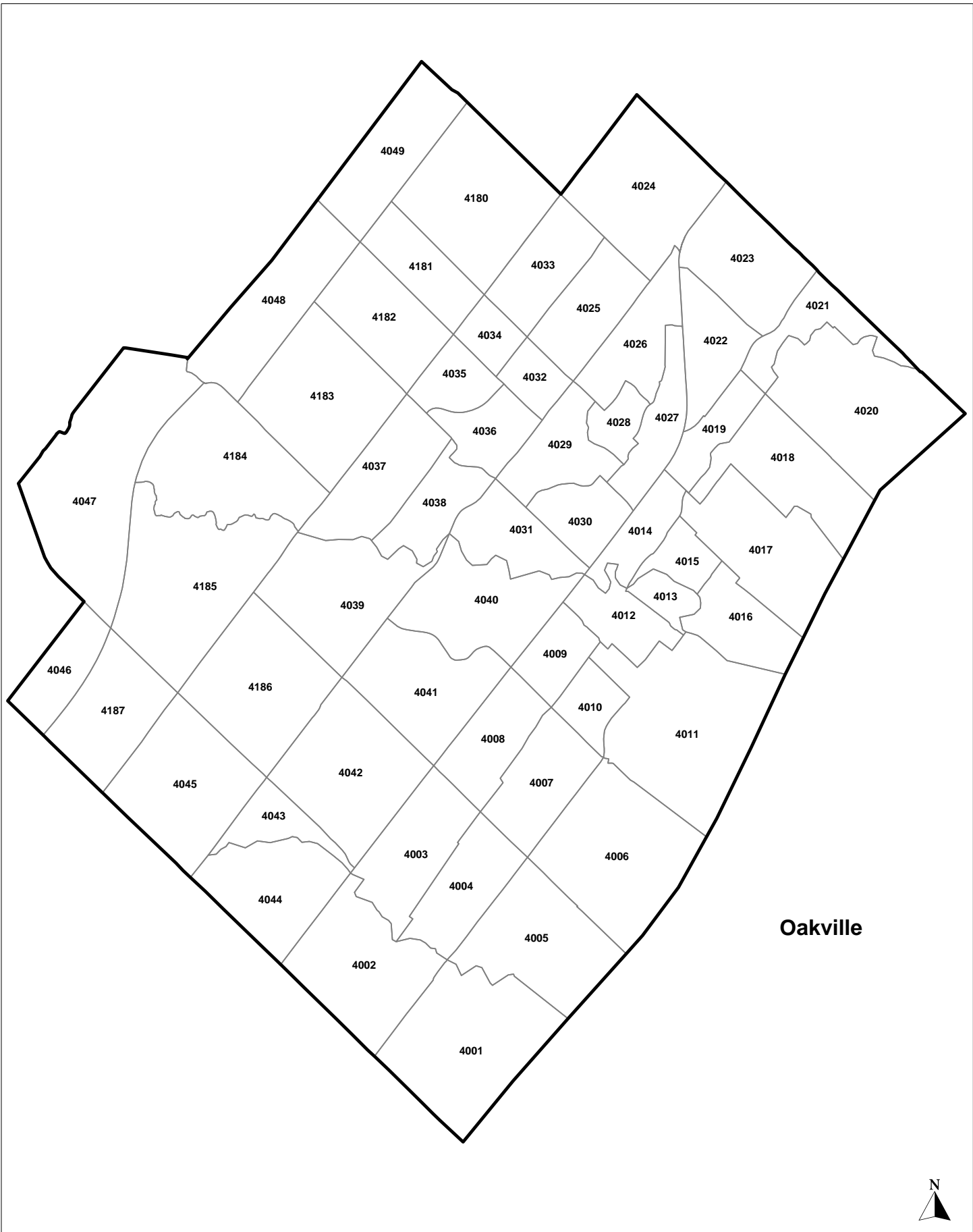




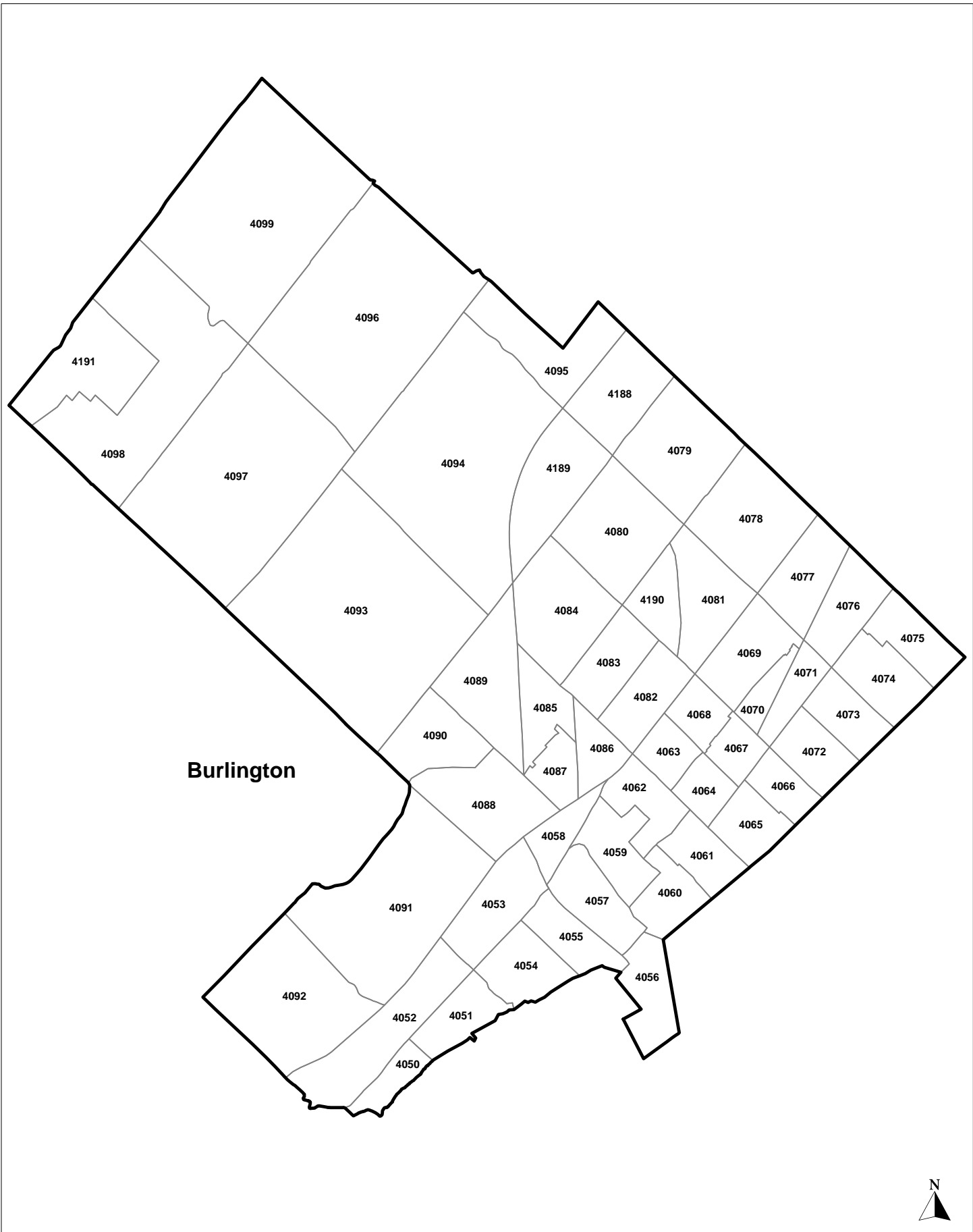
2006 TRAFFIC ZONES
HALTON REGION (HALTON HILLS)

2006 TRAFFIC ZONES
HALTON REGION (MILTON)

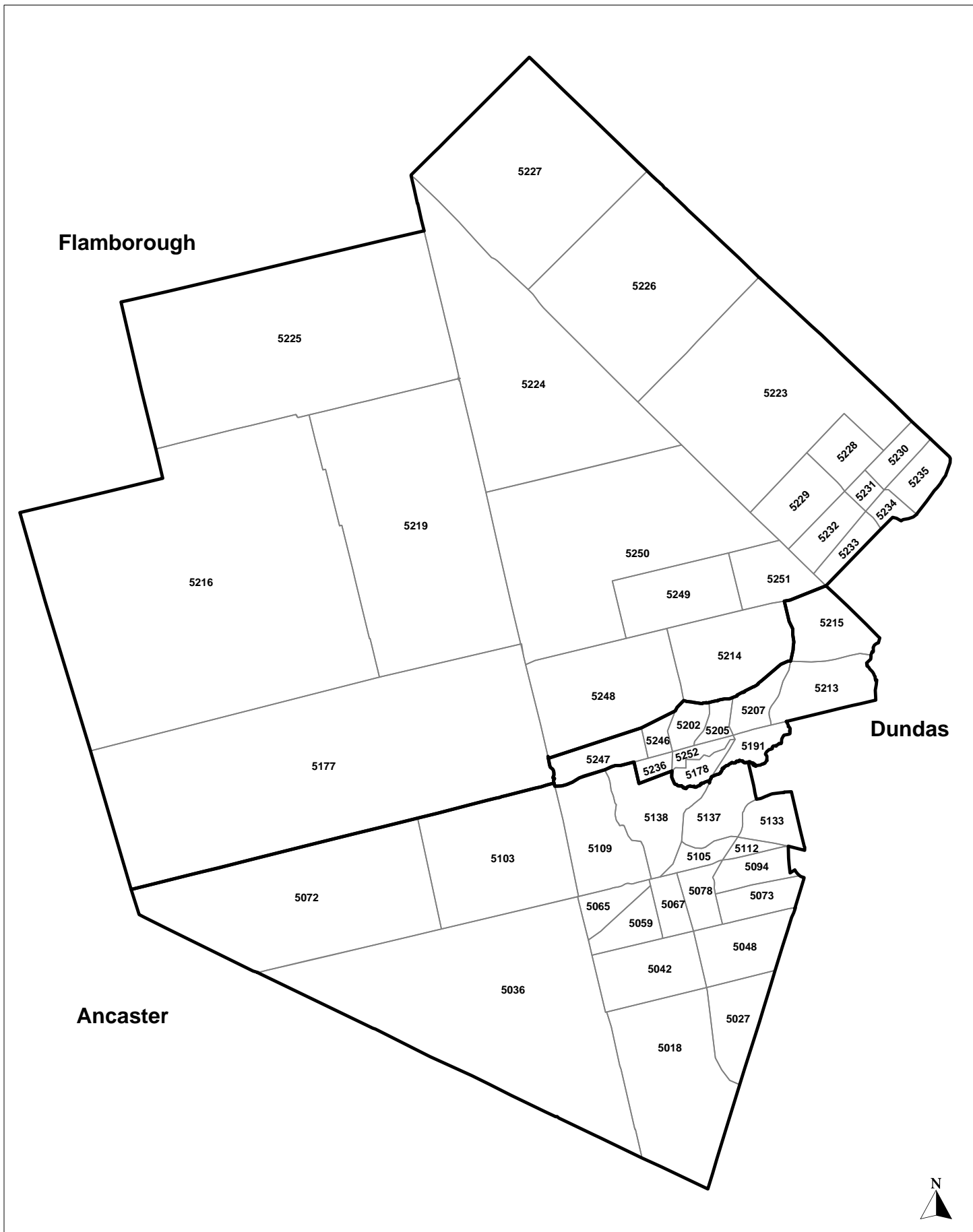




**2006 TRAFFIC ZONES
HALTON REGION (OAKVILLE)**



2006 TRAFFIC ZONES
HALTON REGION (BURLINGTON)

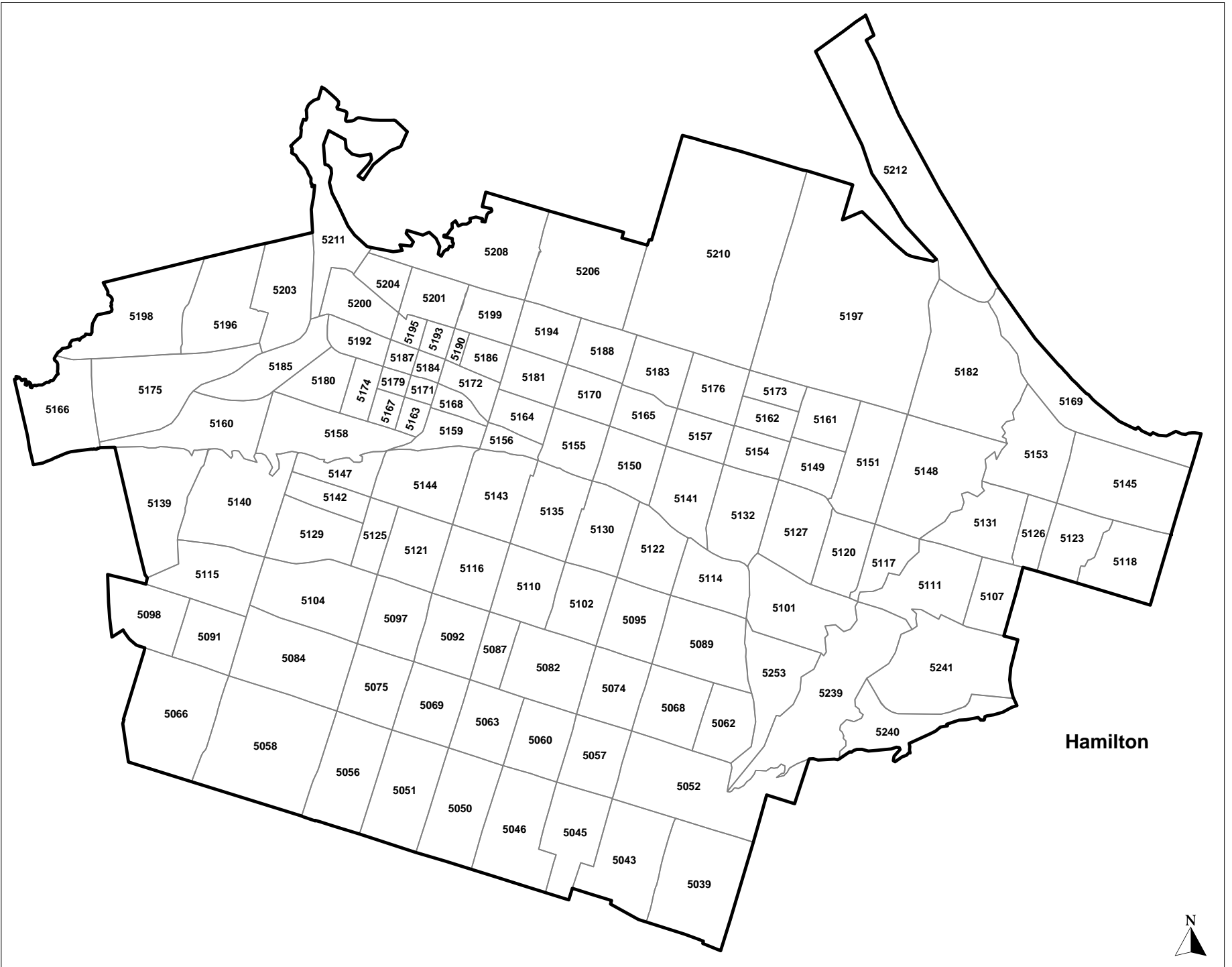


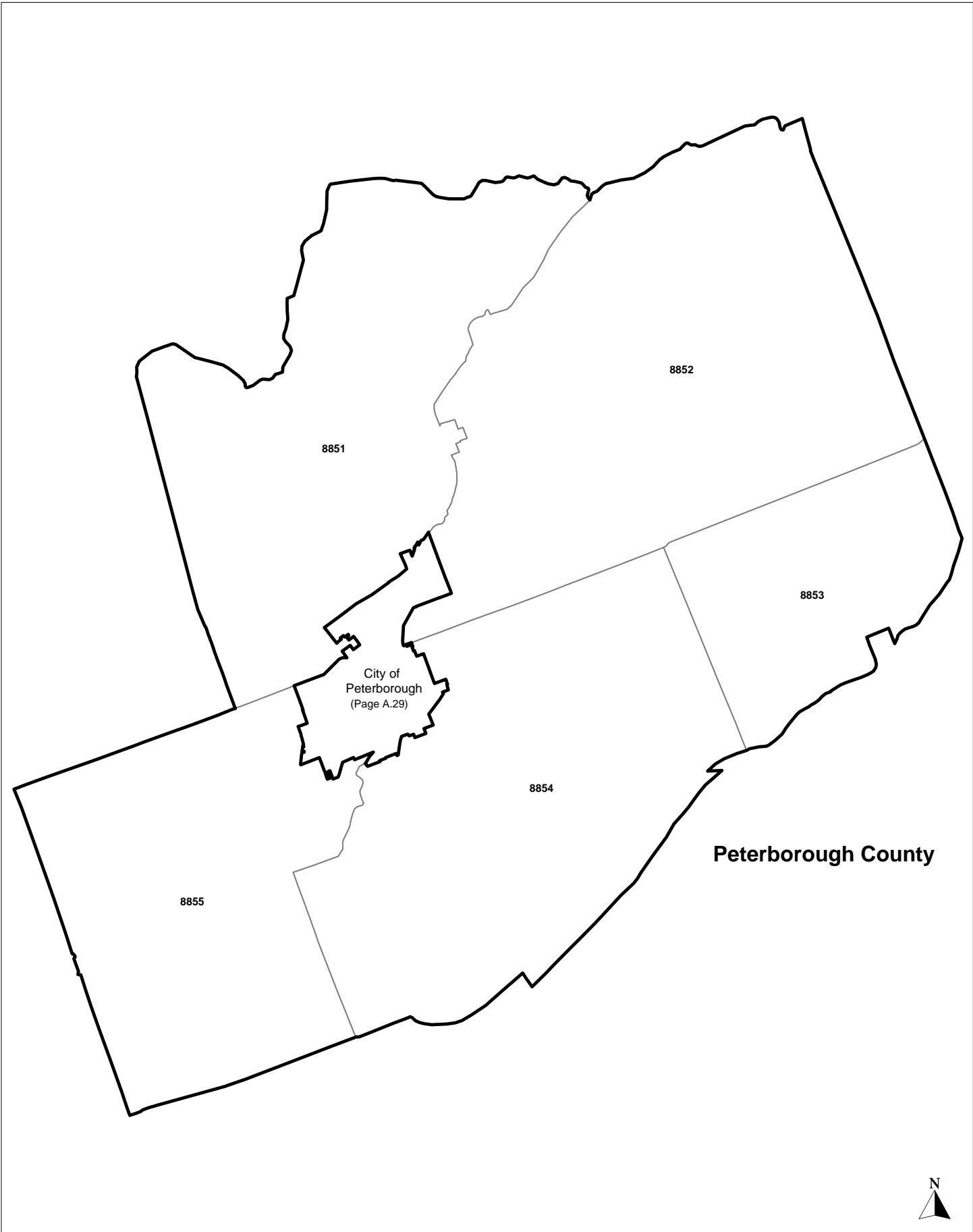
2006 TRAFFIC ZONES
CITY OF HAMILTON (ANCASTER, DUNDAS, FLAMBOROUGH)

2006 TRAFFIC ZONES
CITY OF HAMILTON (GLANBROOK, STONEY CREEK)

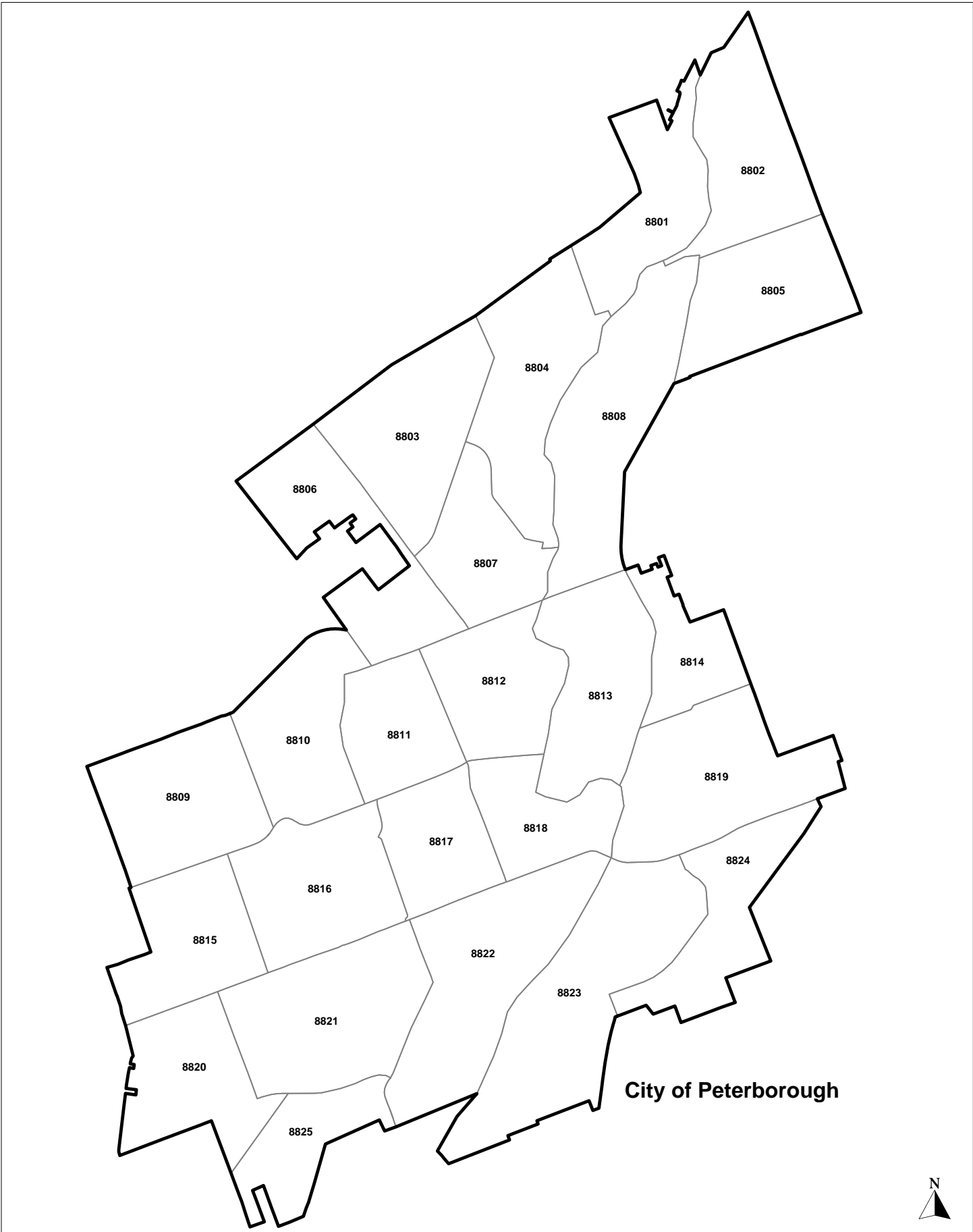


2006 TRAFFIC ZONES
CITY OF HAMILTON (OLD HAMILTON)

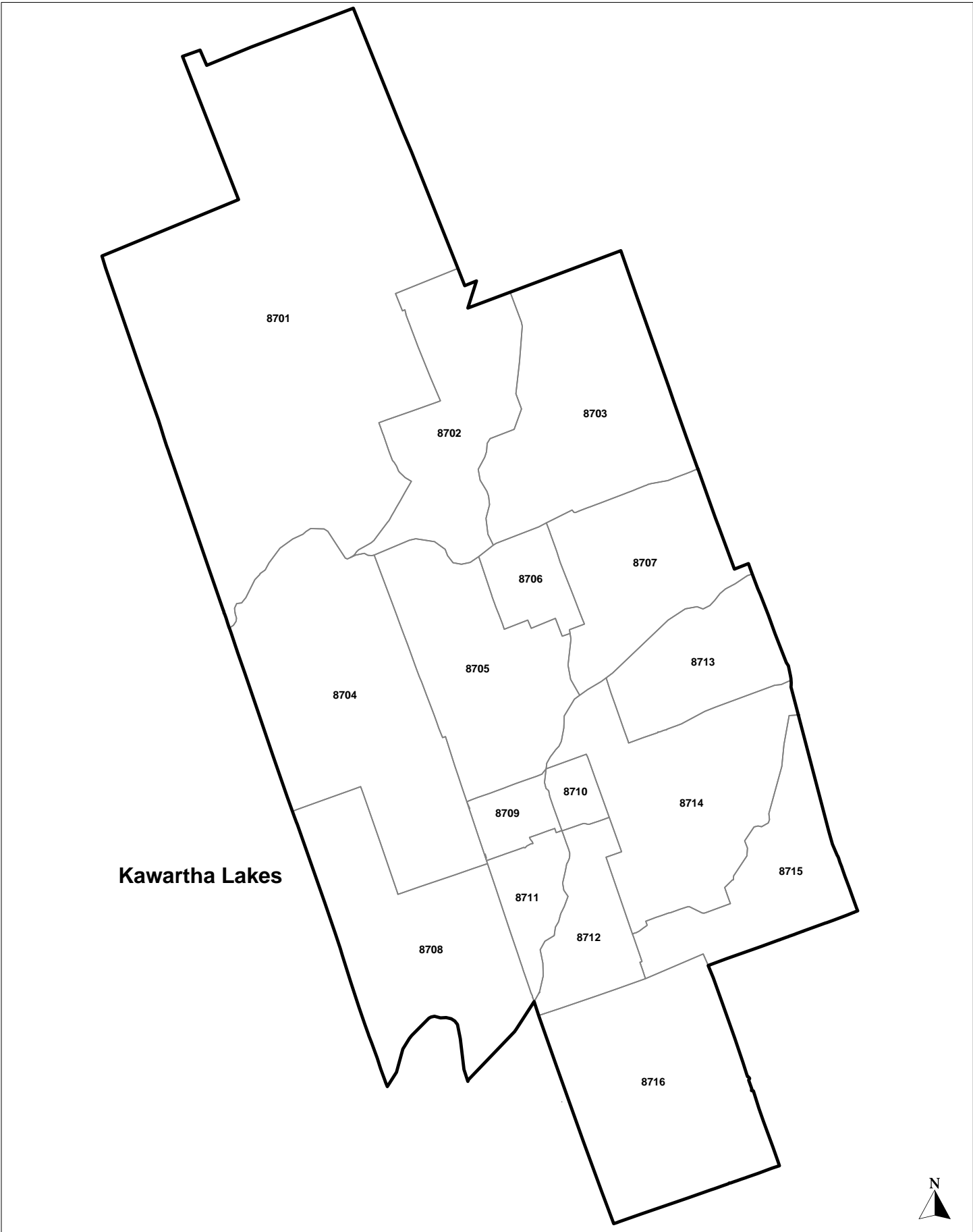




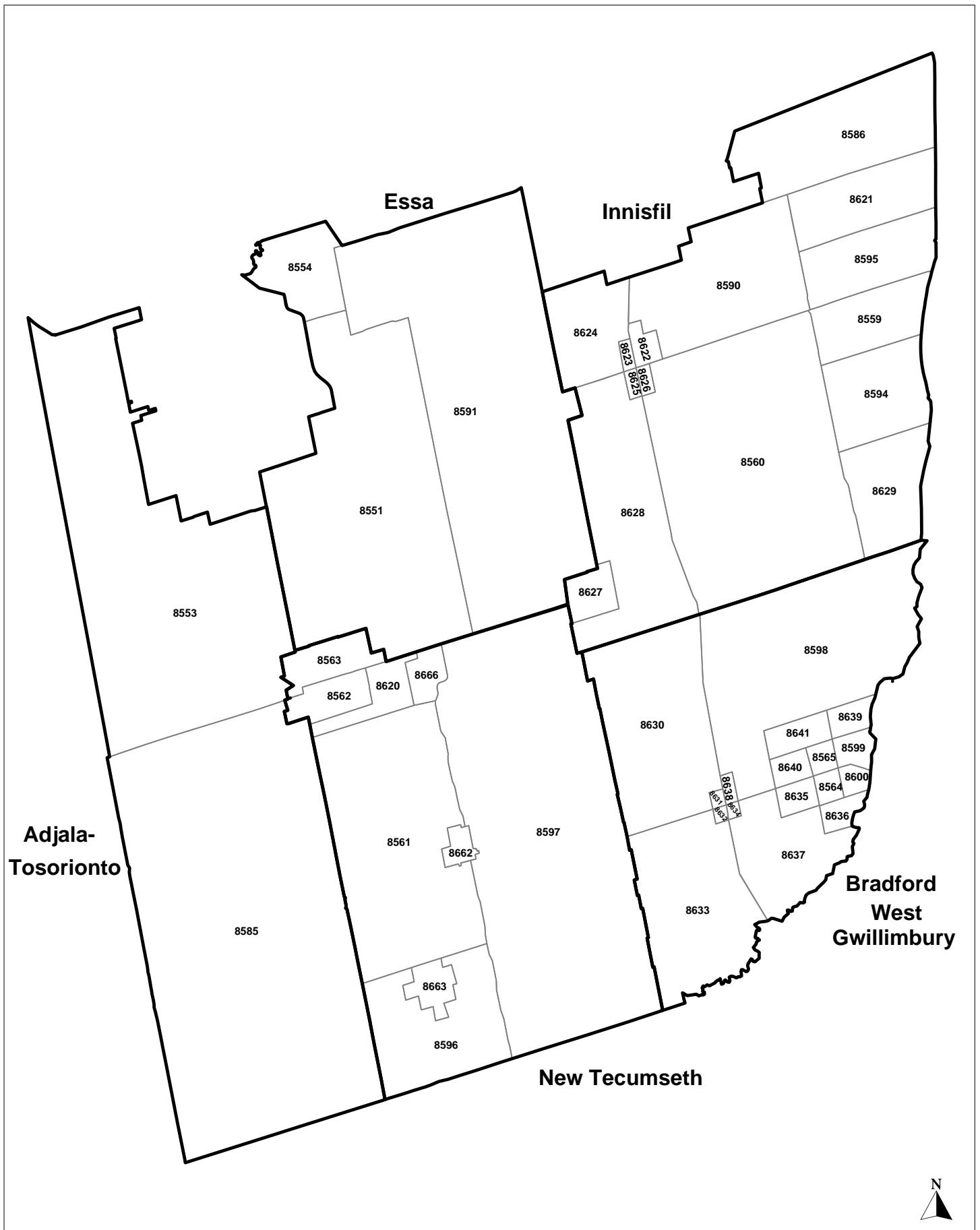
**2006 TRAFFIC ZONES
PETERBOROUGH COUNTY**



**2006 TRAFFIC ZONES
CITY OF PETERBOROUGH**

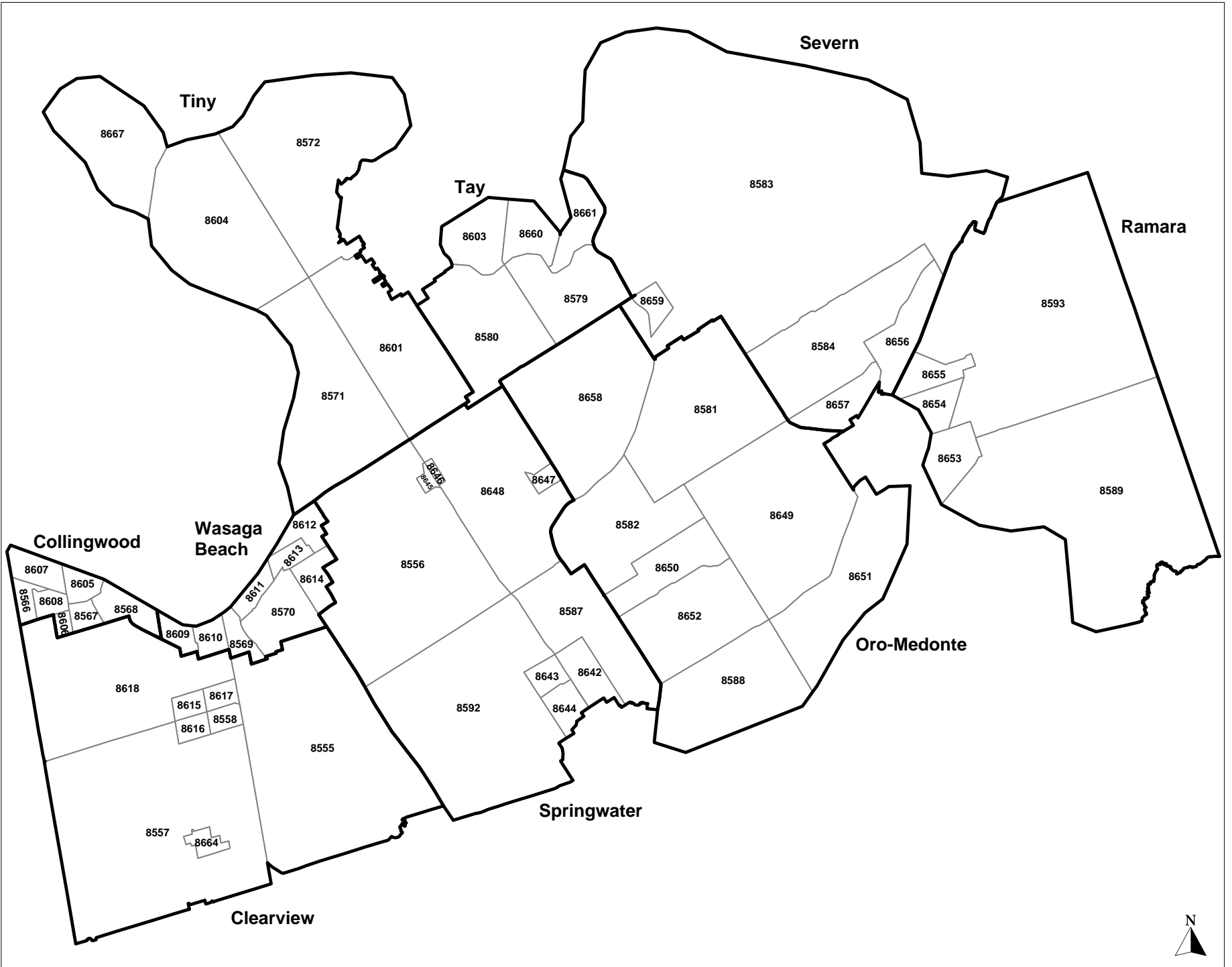


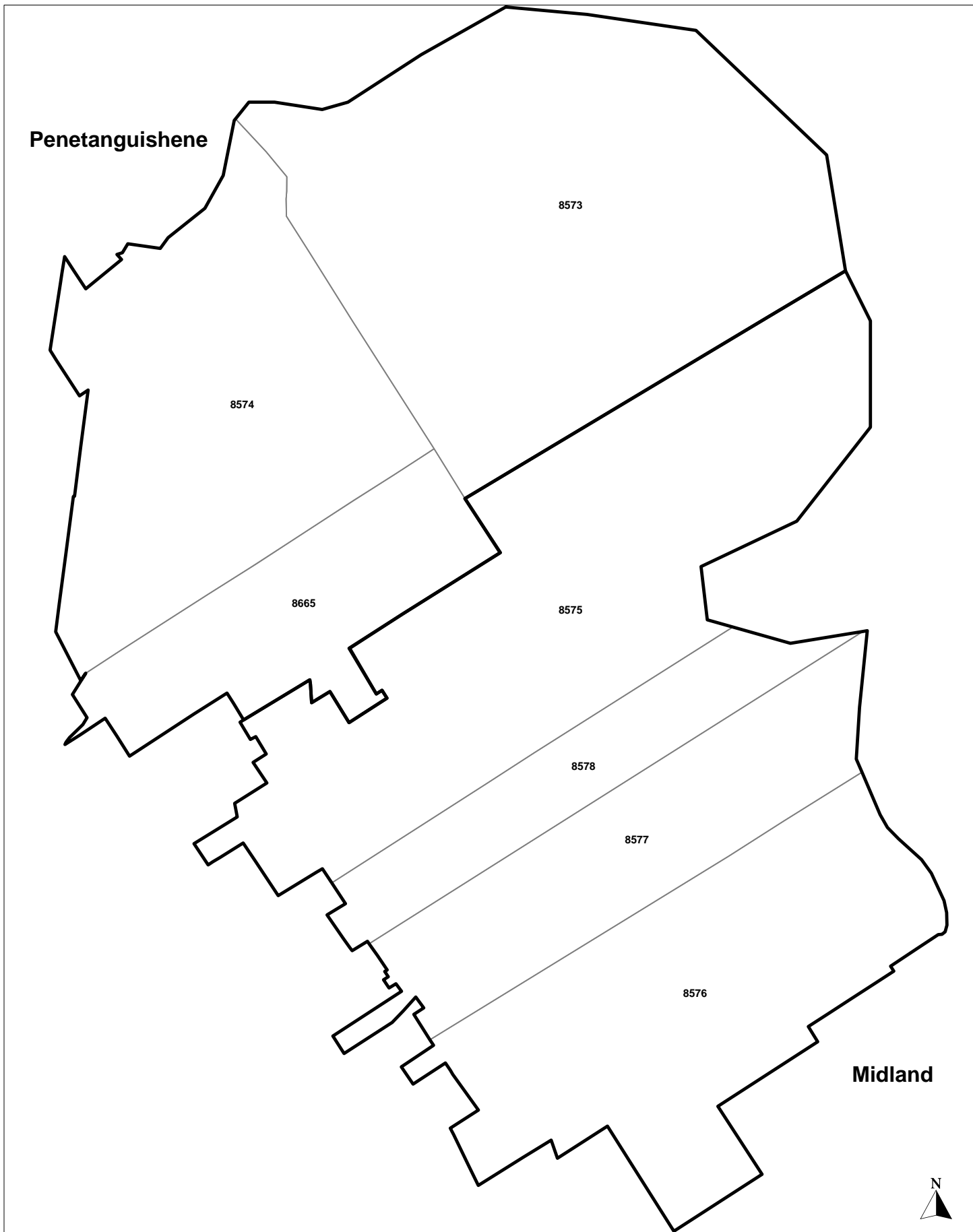
**2006 TRAFFIC ZONES
CITY OF KAWARTHA LAKES**



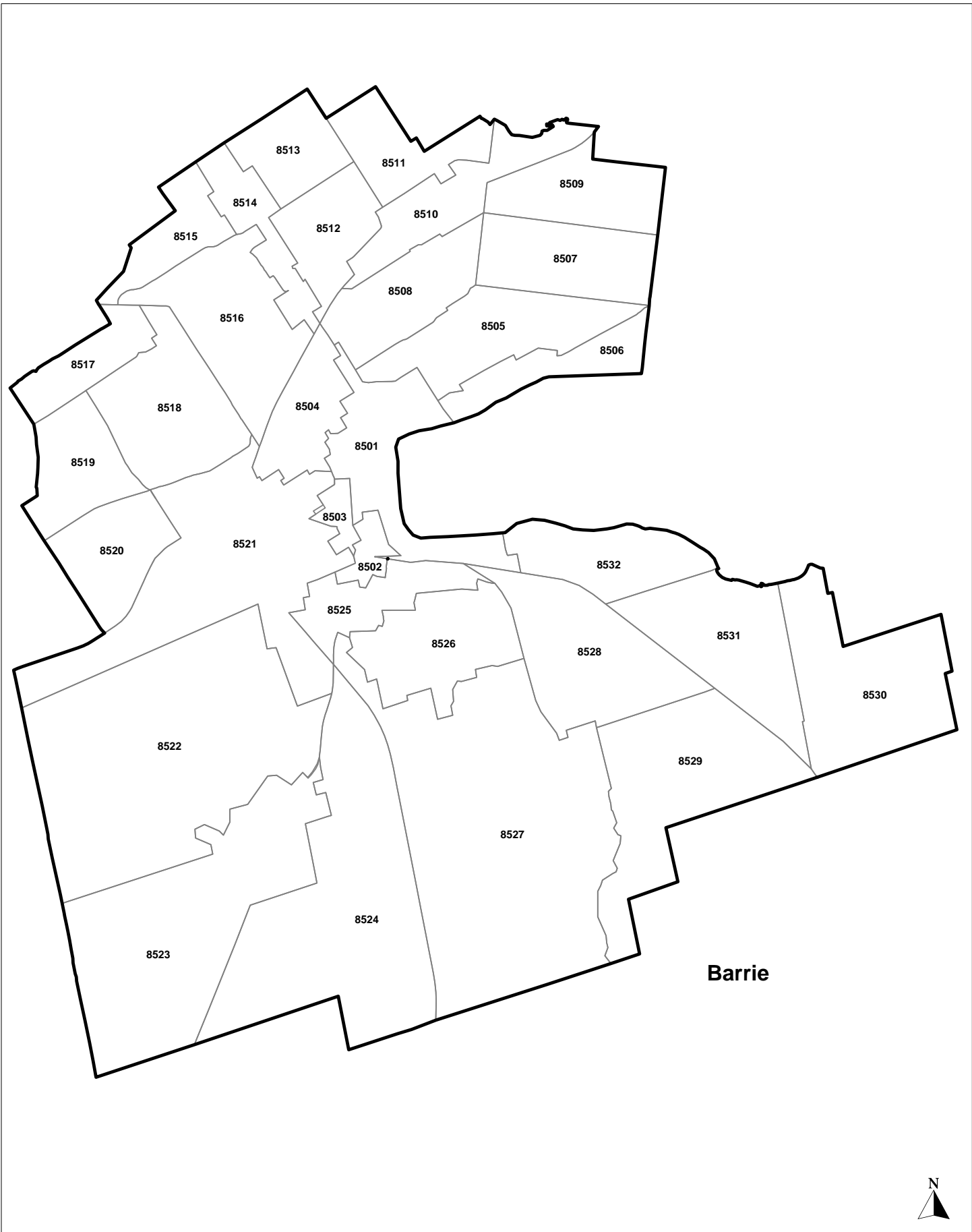
**2006 TRAFFIC ZONES
SIMCOE COUNTY
(ADJALA-TOSORIONTO, BRADFORD WEST GWILLIMBURY, ESSA, INNISFIL, NEW TECUMSETH)**

2006 TRAFFIC ZONES
 SIMCOE COUNTY (CLEARVIEW, COLLINGWOOD,
 ORO-MEDONTE, RAMARA, SEVERN, SPRINGWATER, TAY, TINY, WASAGA BEACH)

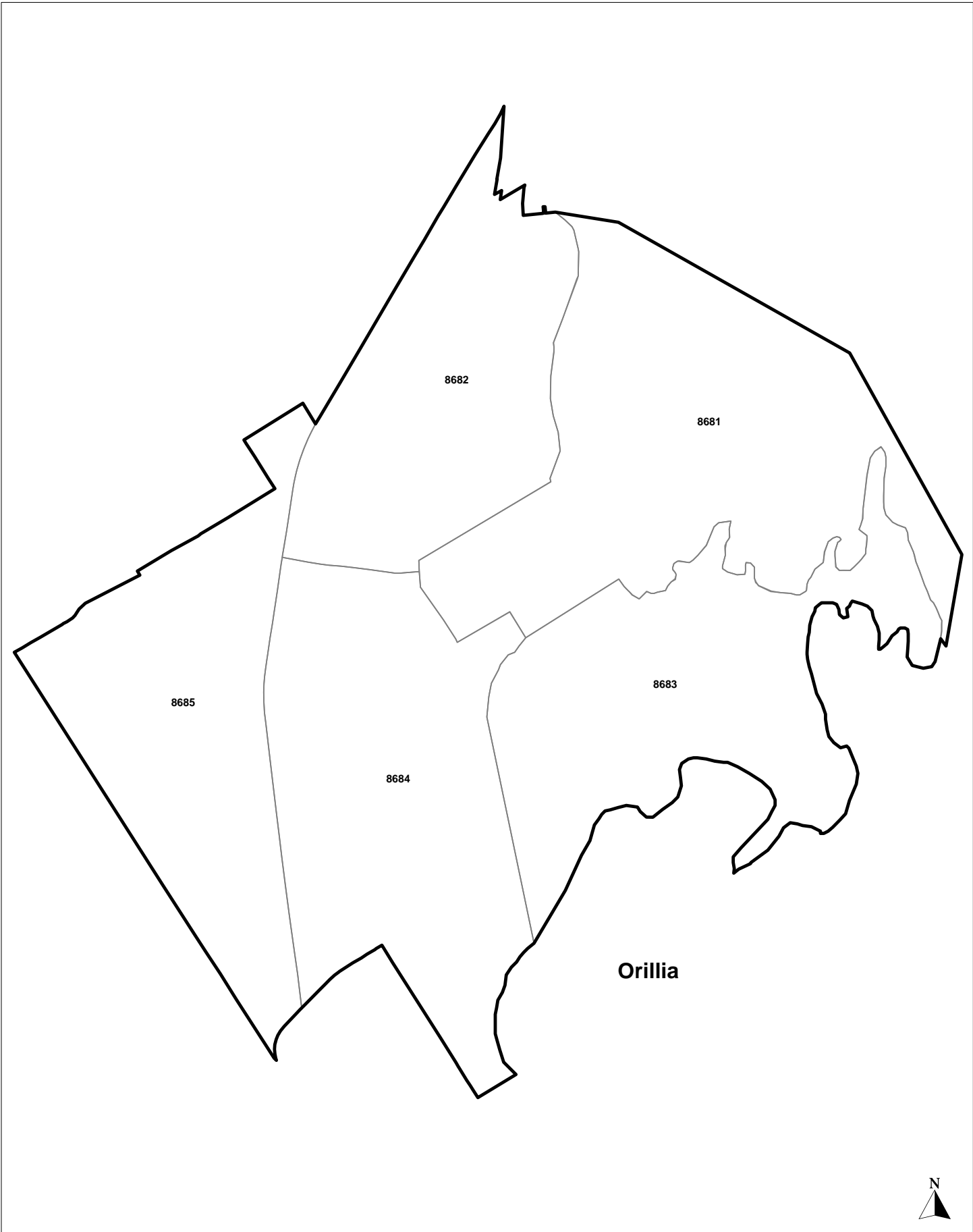




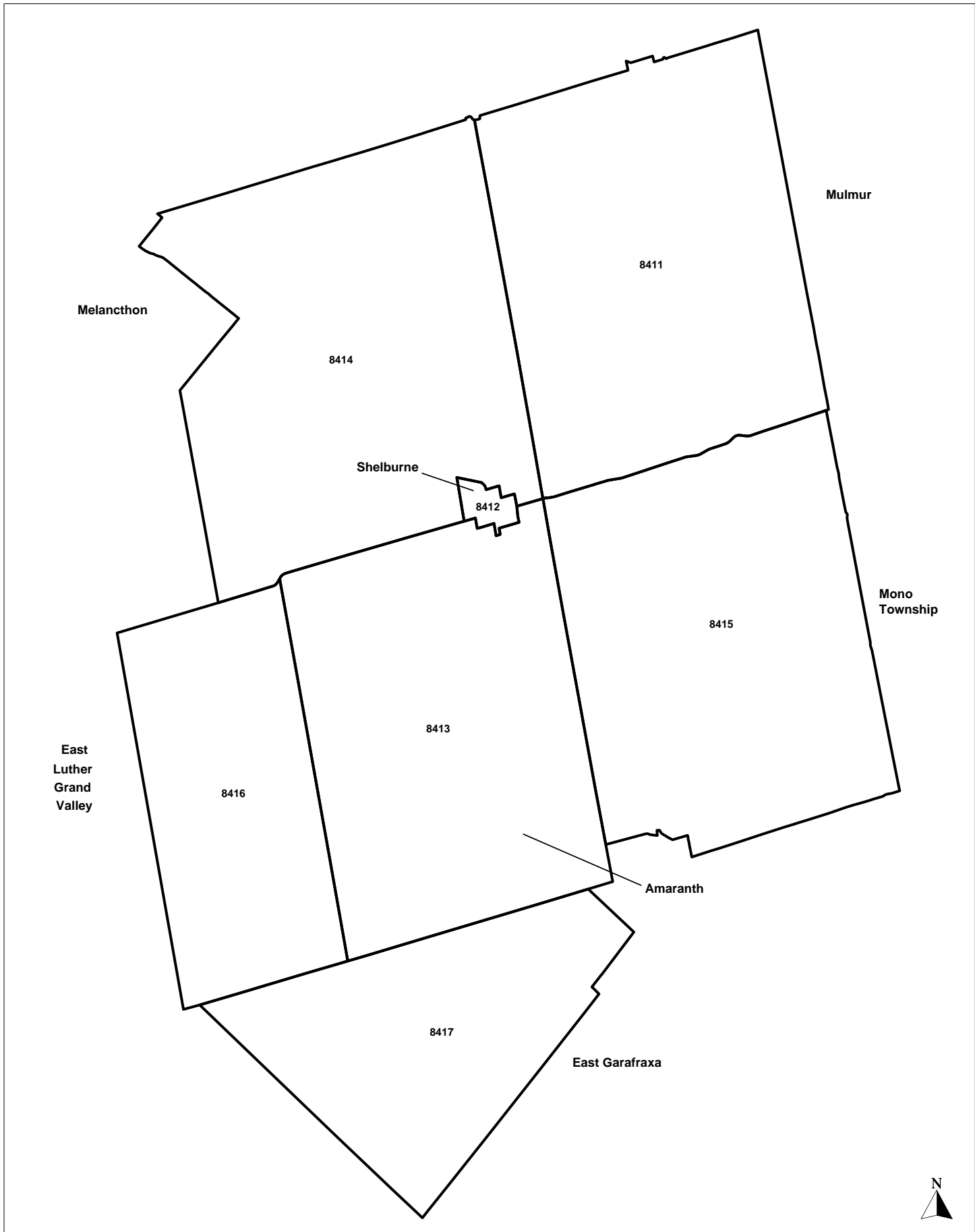
**2006 TRAFFIC ZONES
SIMCOE COUNTY (MIDLAND, PENETANGUISHENE)**



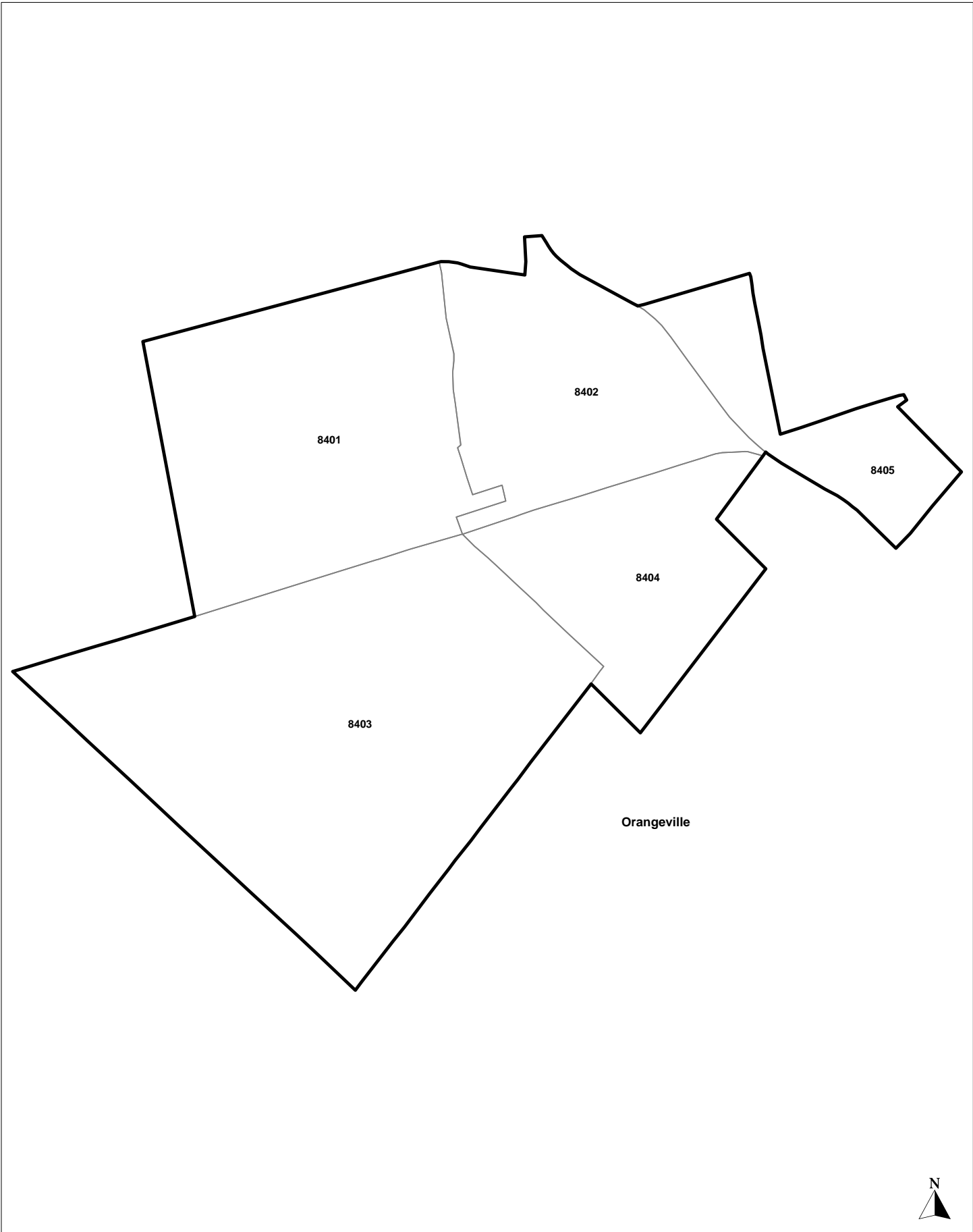
2006 TRAFFIC ZONES
CITY OF BARRIE



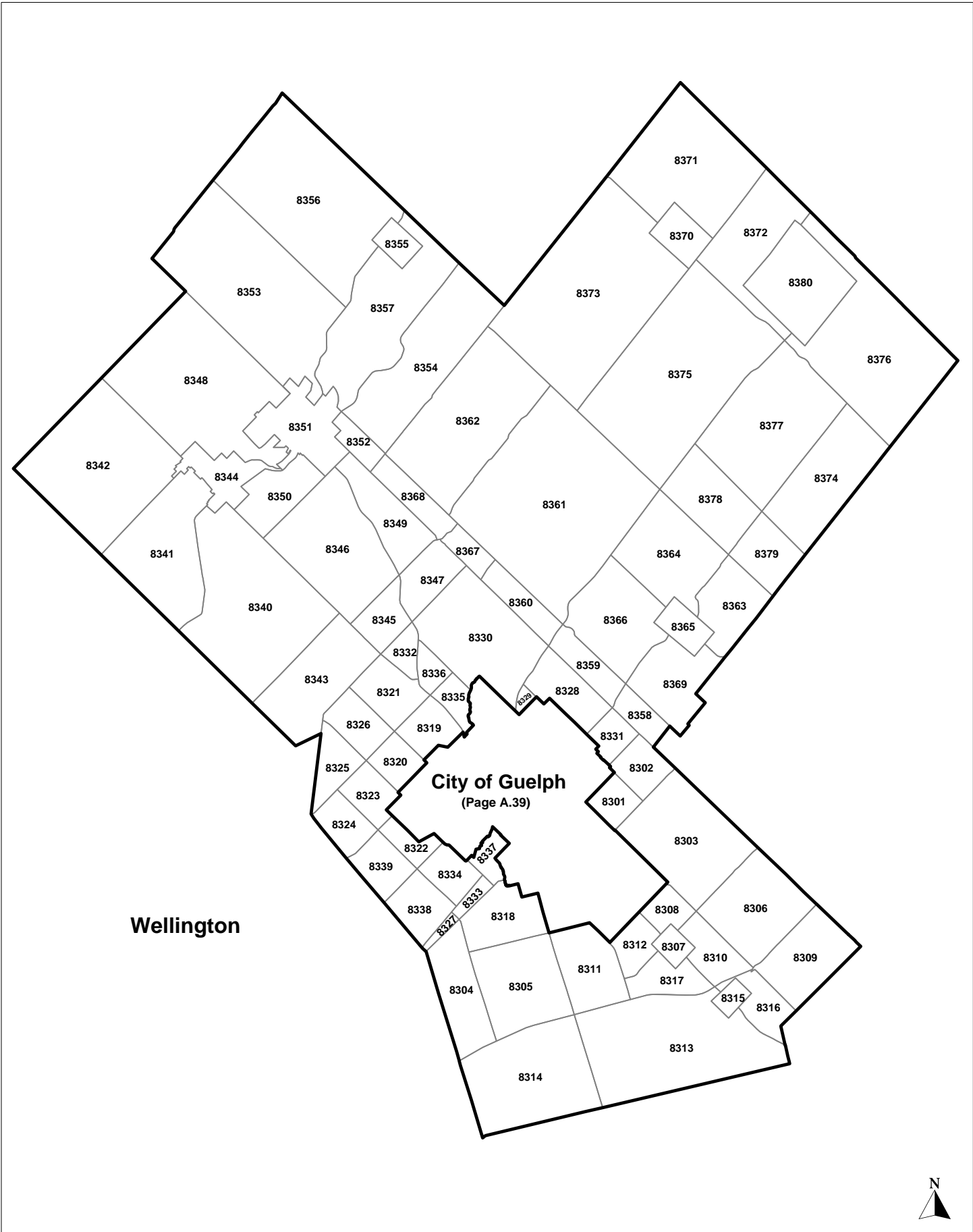
2006 TRAFFIC ZONES
CITY OF ORILLIA

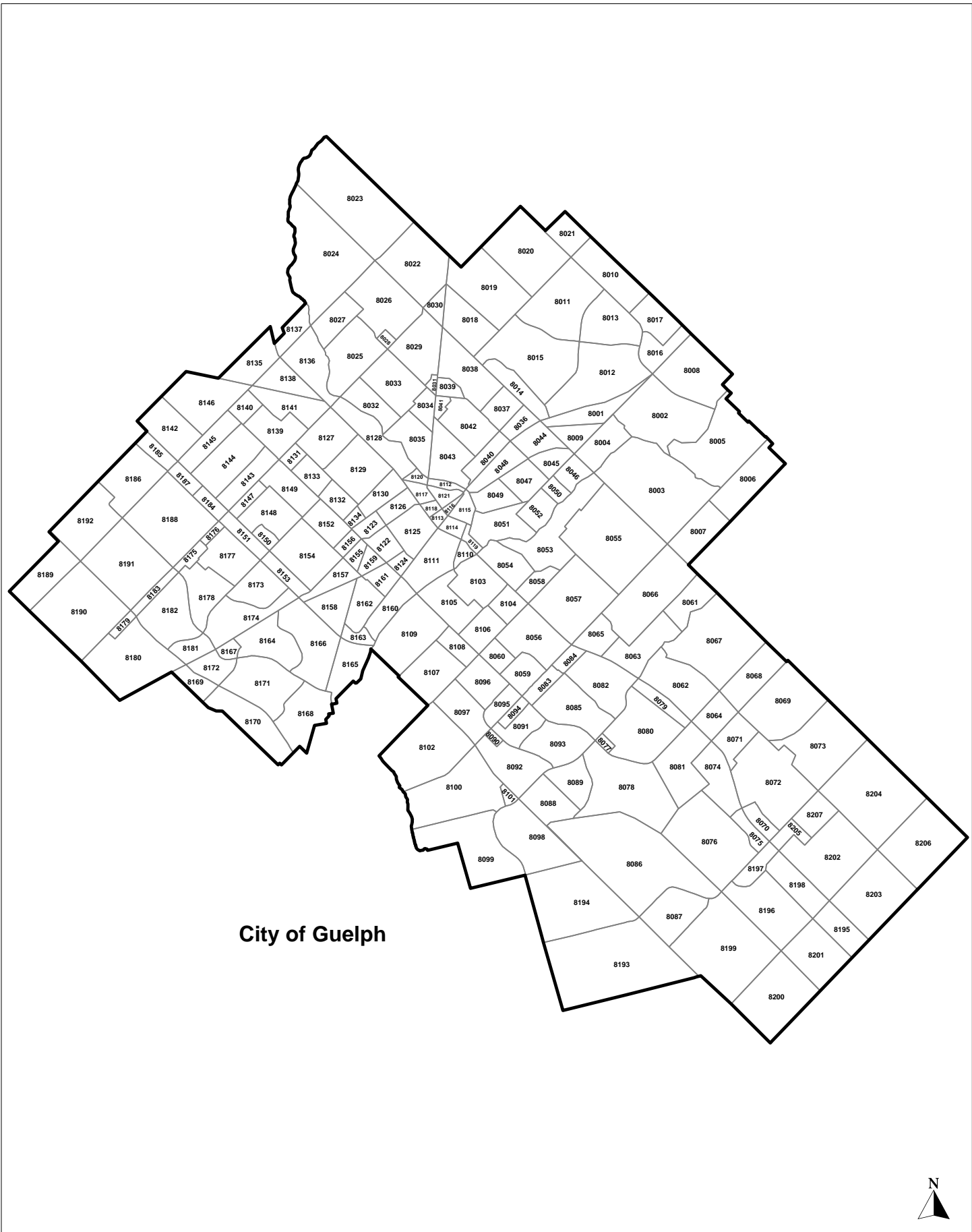


2006 TRAFFIC ZONES
DUFFERIN REGION



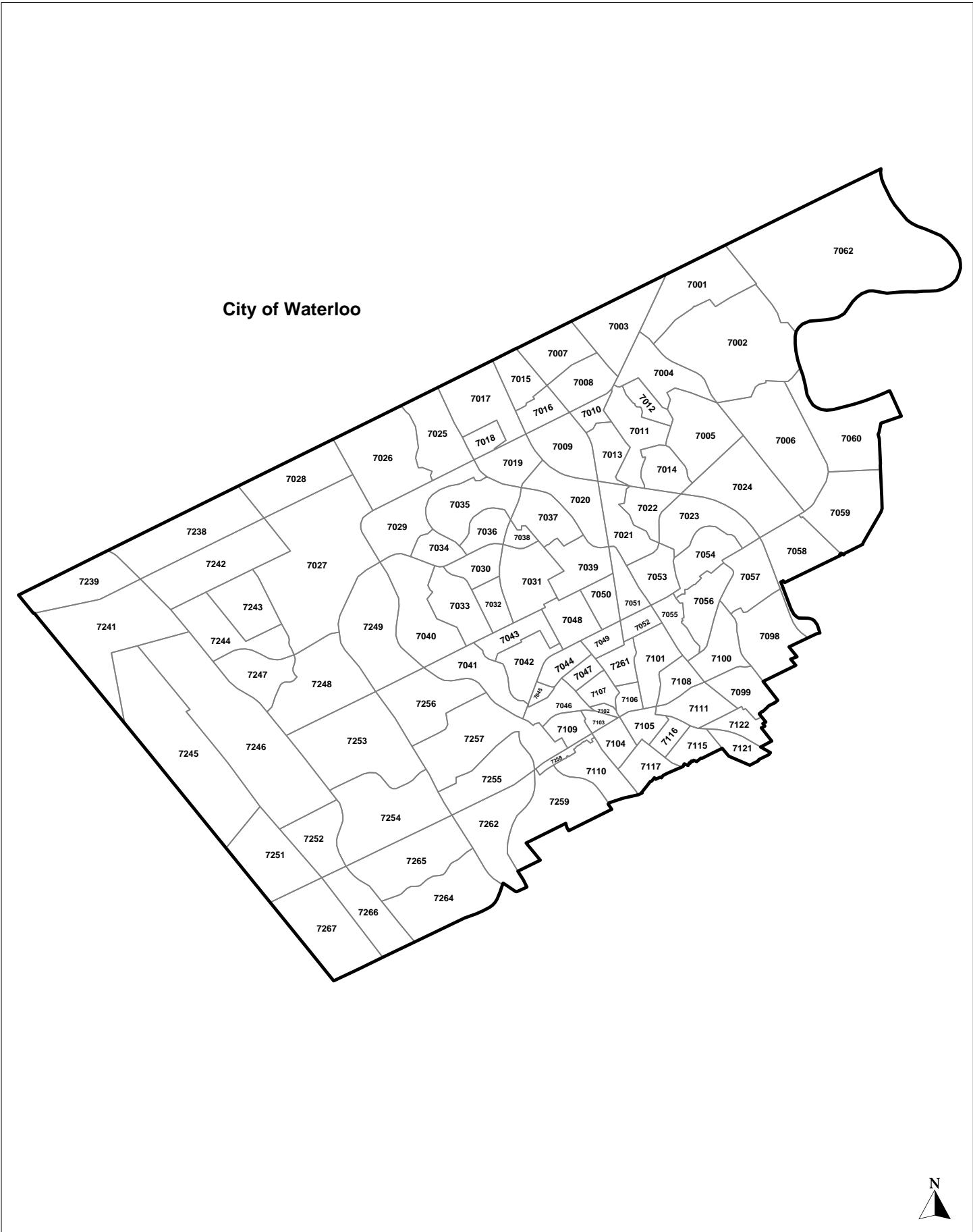
2006 TRAFFIC ZONES
TOWN OF ORANGEVILLE



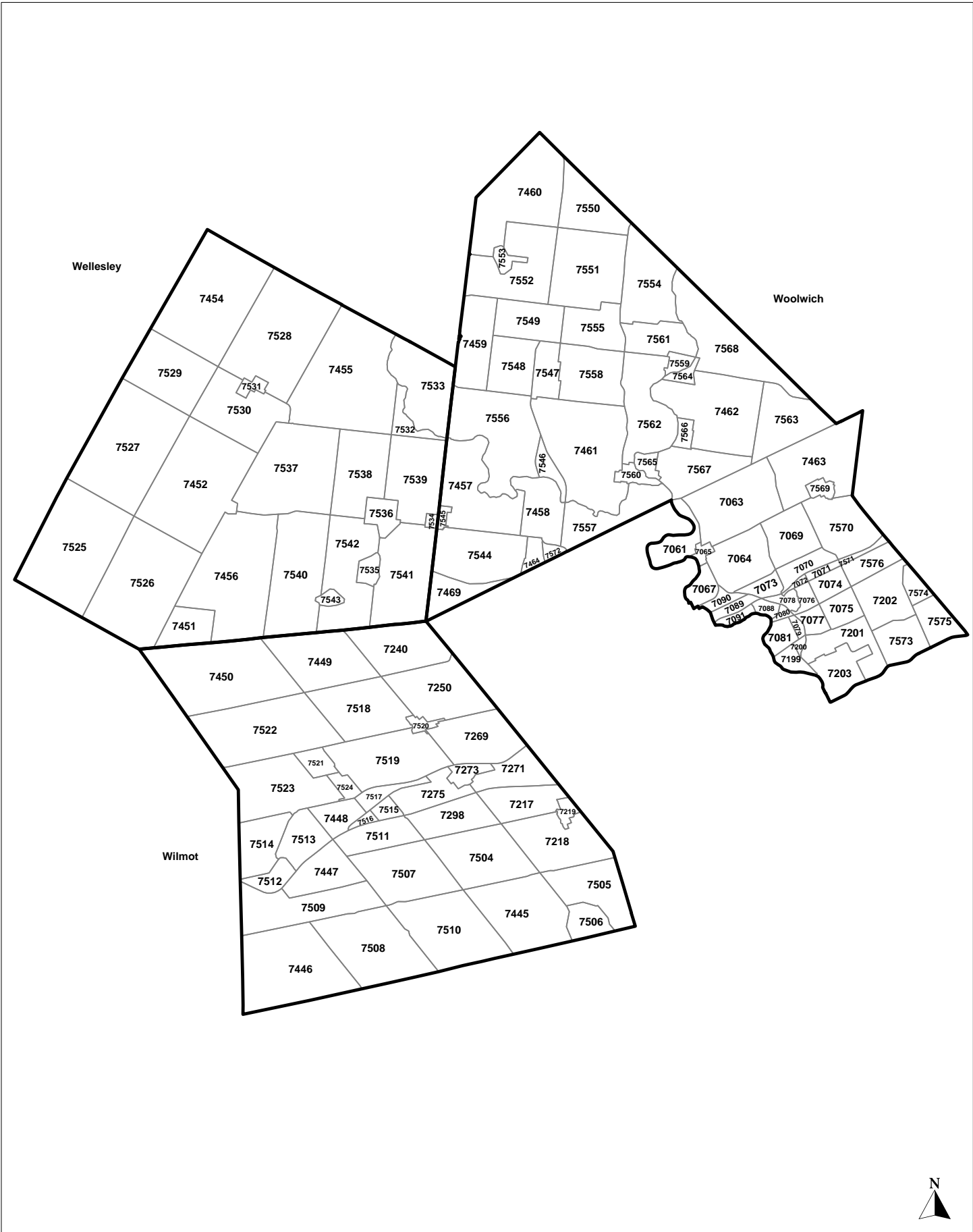


City of Guelph

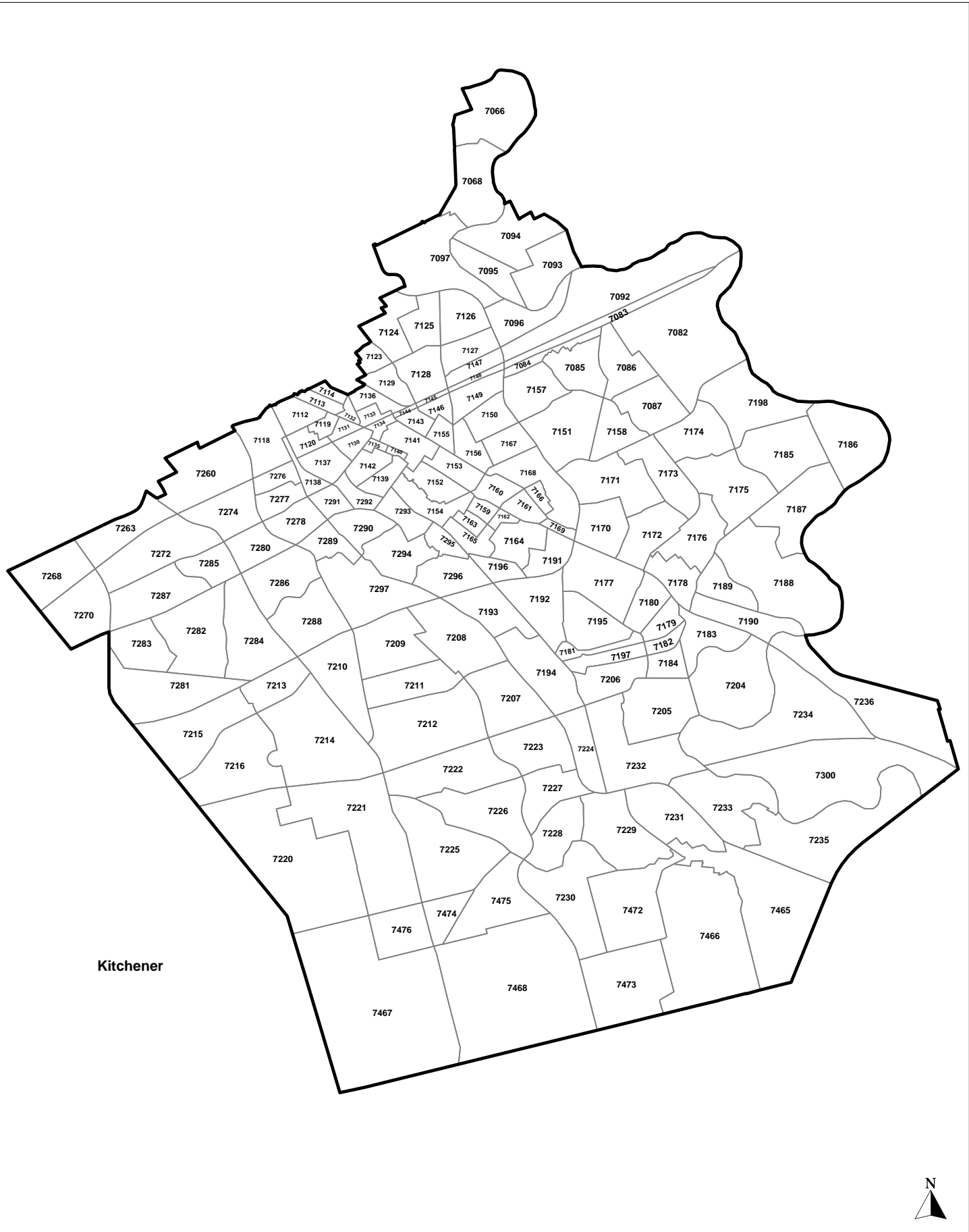




2006 TRAFFIC ZONES
WATERLOO REGION (CITY OF WATERLOO)

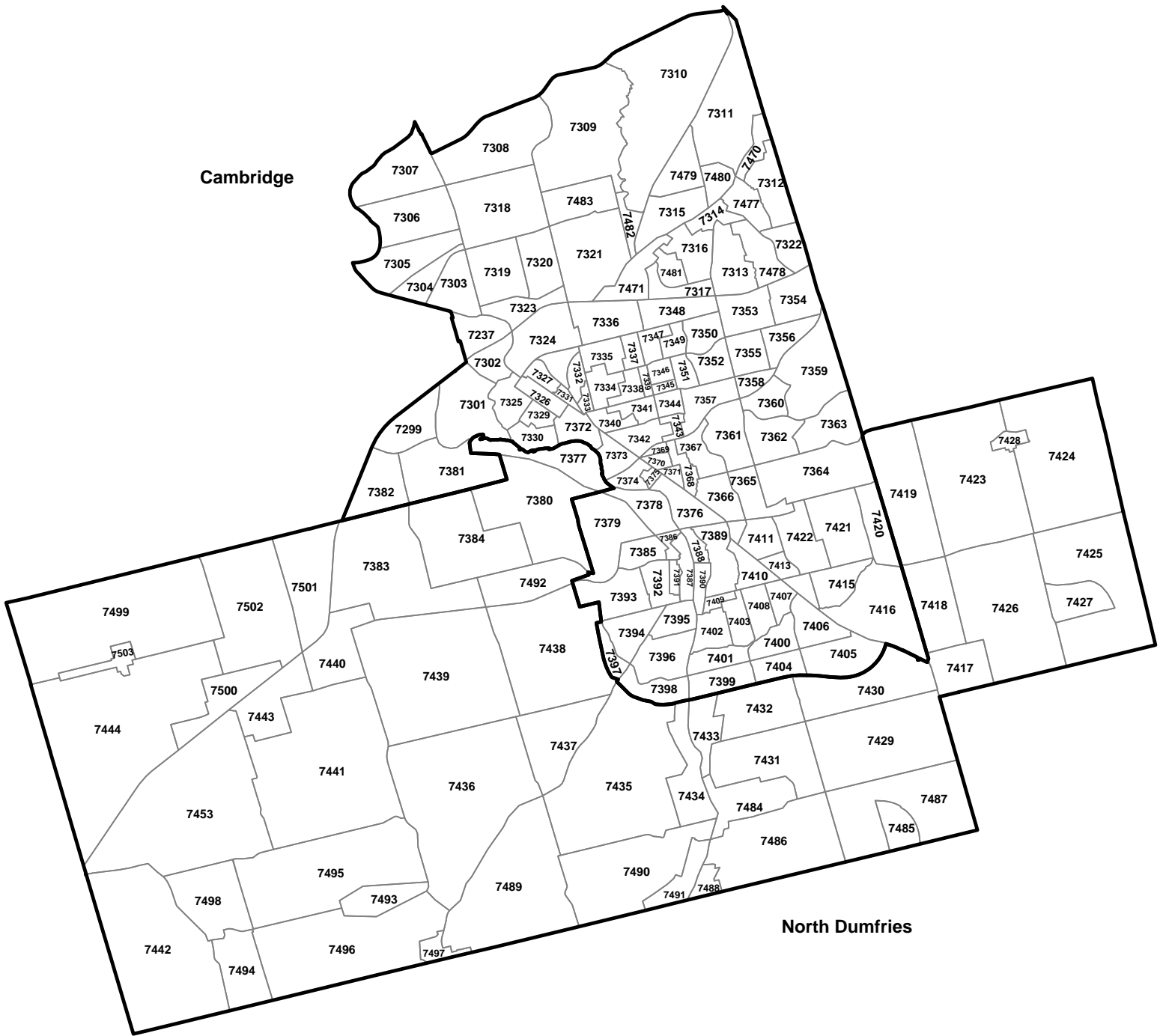


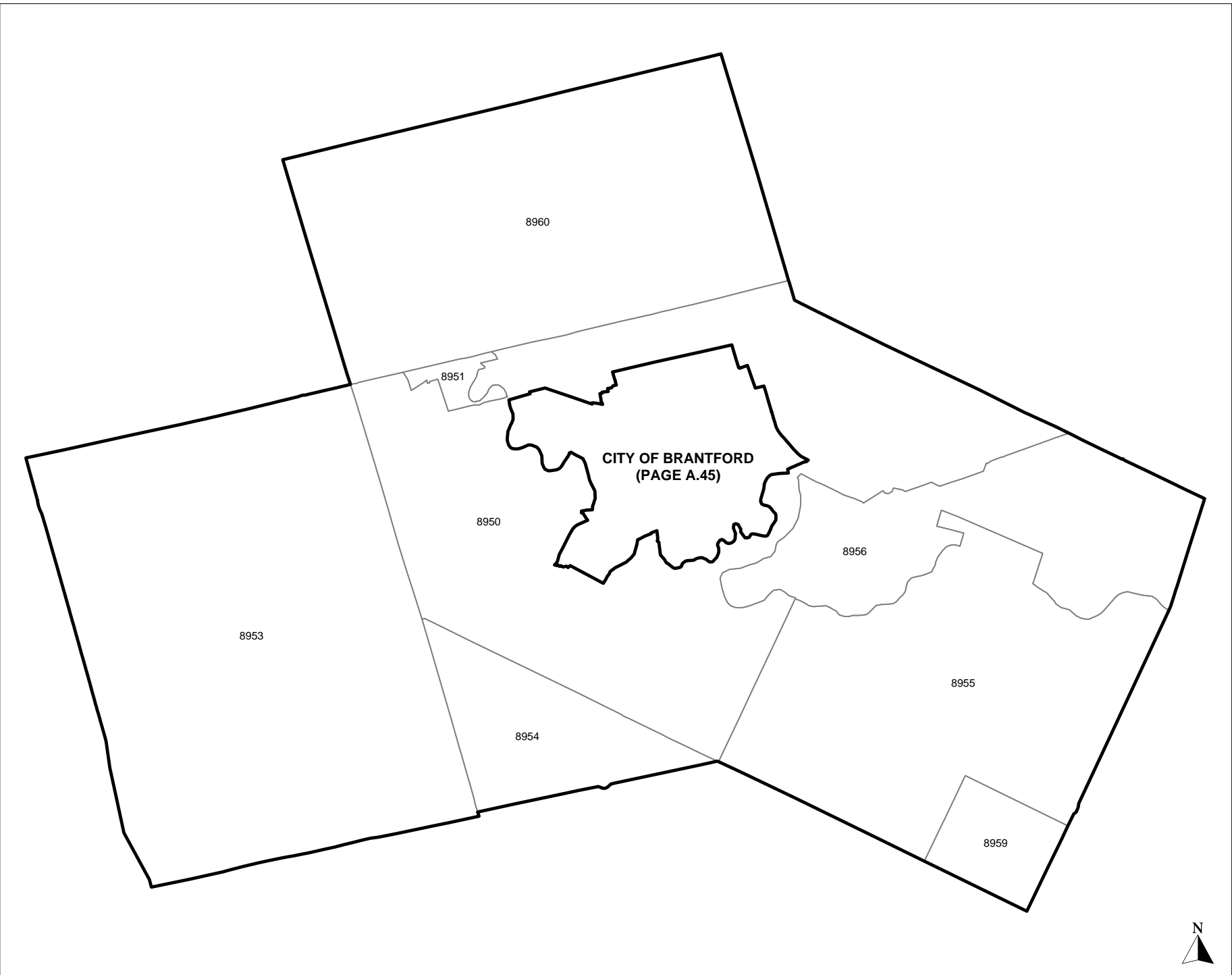
**2006 TRAFFIC ZONES
WATERLOO REGION (WELLESLEY, WILMOT, WOOLWICH)**

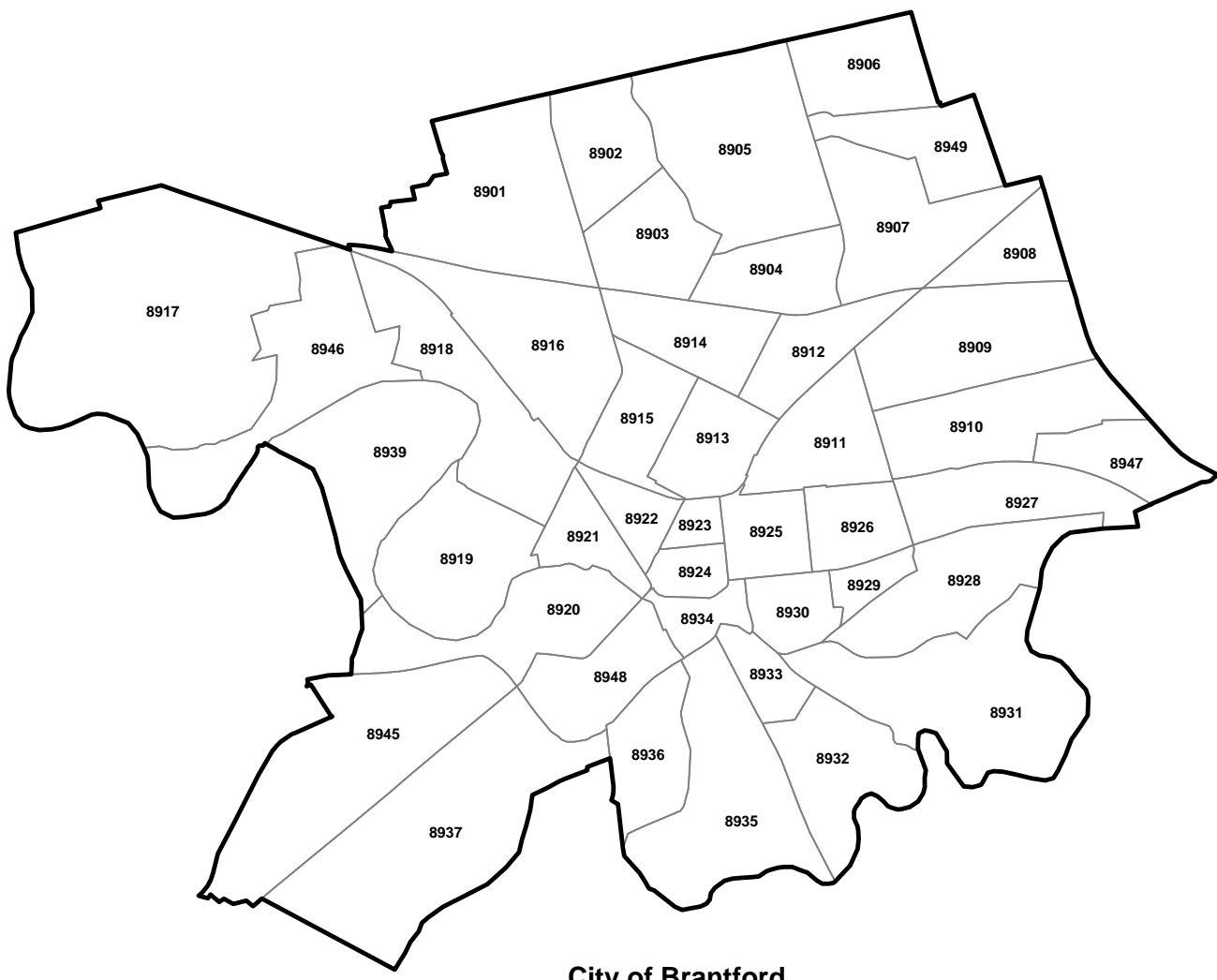


**2006 TRAFFIC ZONES
WATERLOO REGION (KITCHENER)**

2006 TRAFFIC ZONES
REGION OF WATERLOO (CAMBRIDGE, NORTH DUMFRIES)



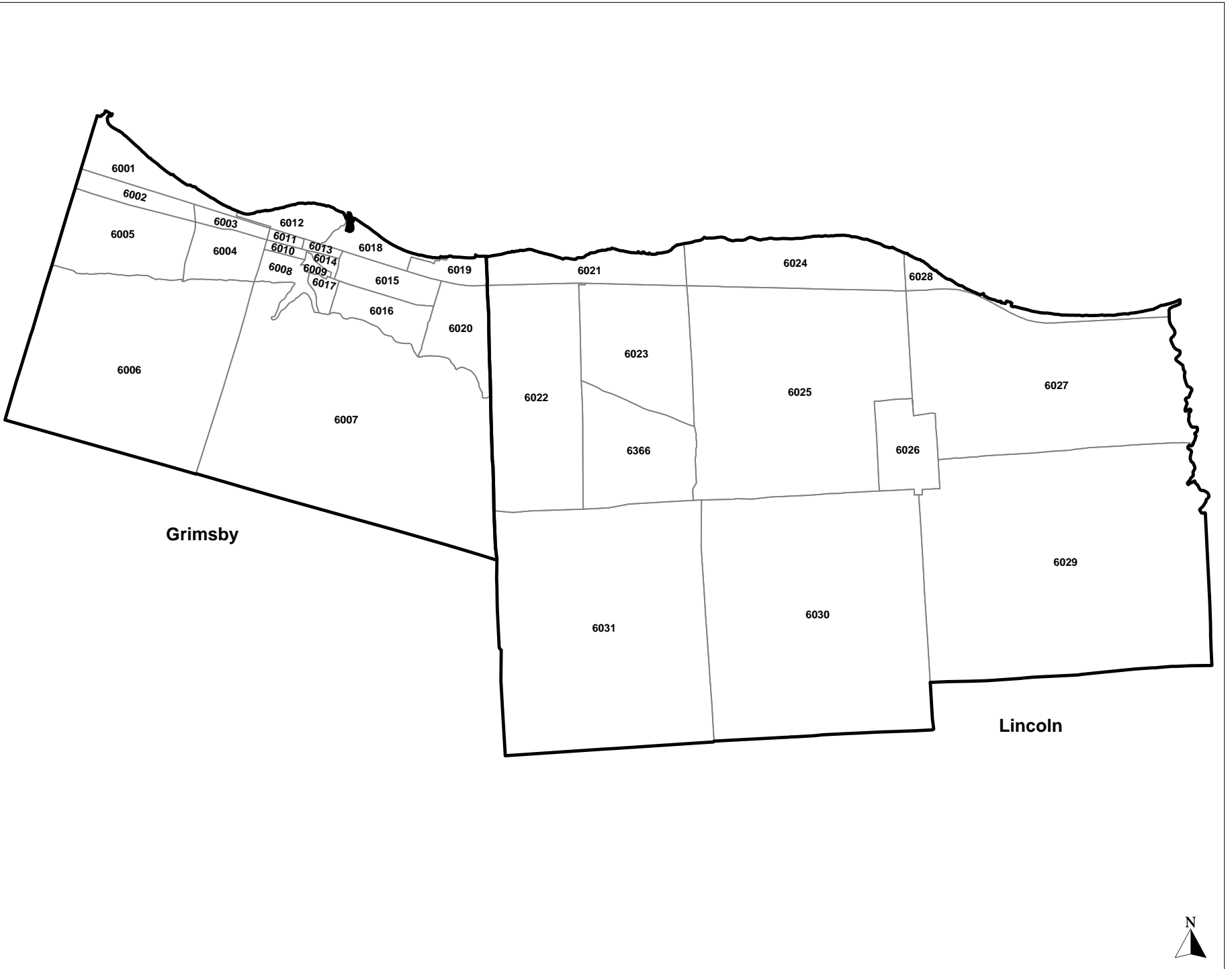


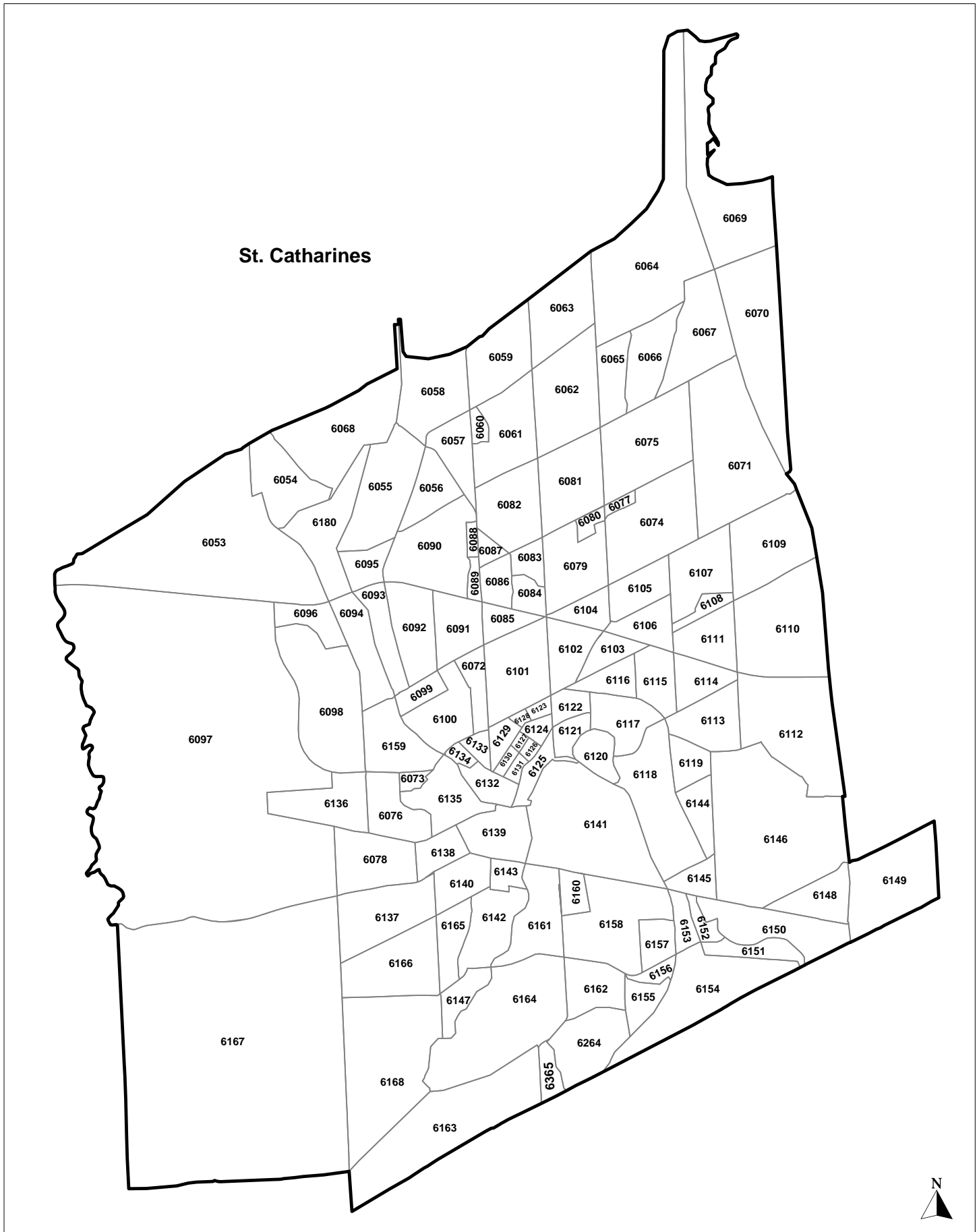


City of Brantford

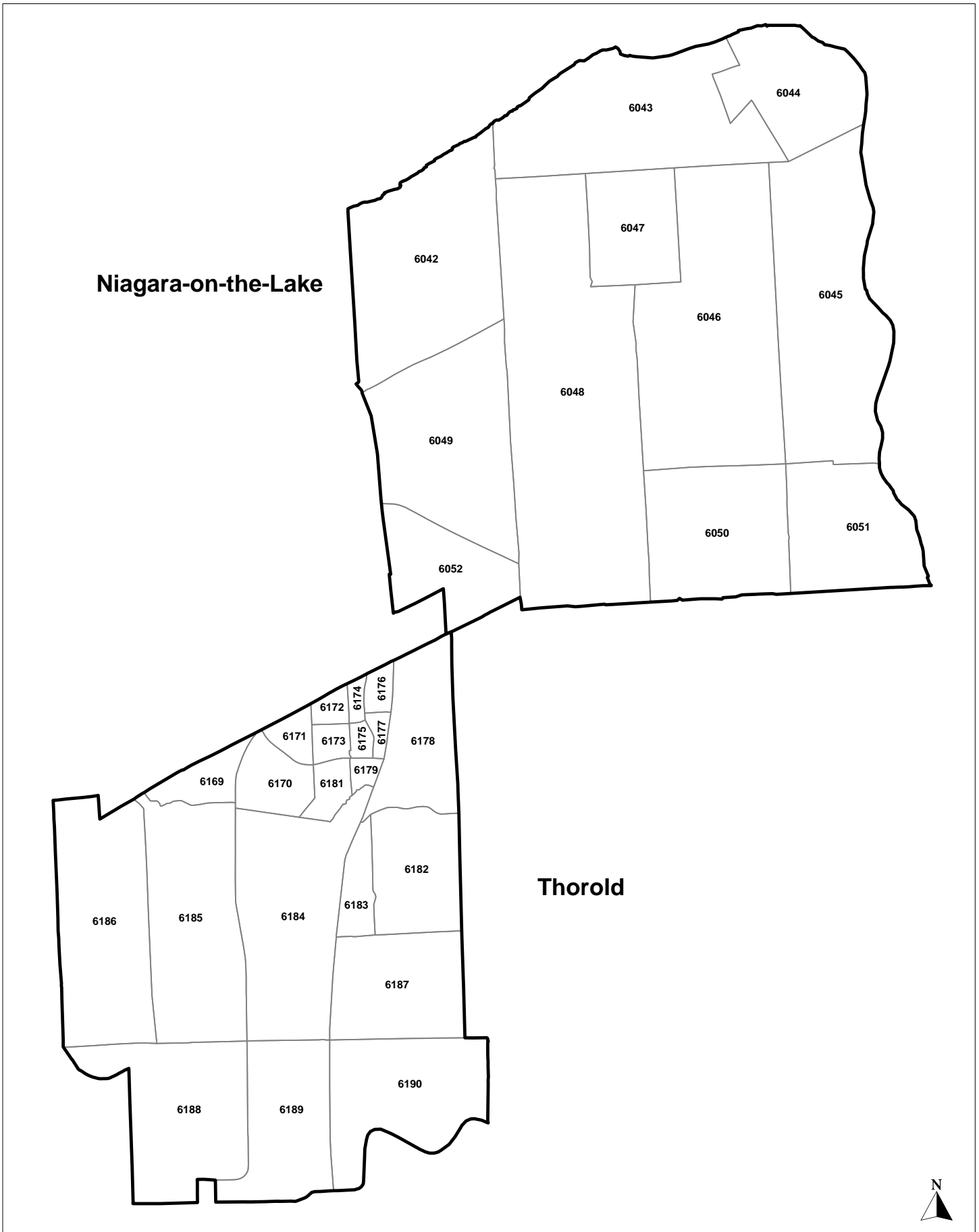


2006 TRAFFIC ZONES
NIAGARA REGION (GRIMSBY, LINCOLN)



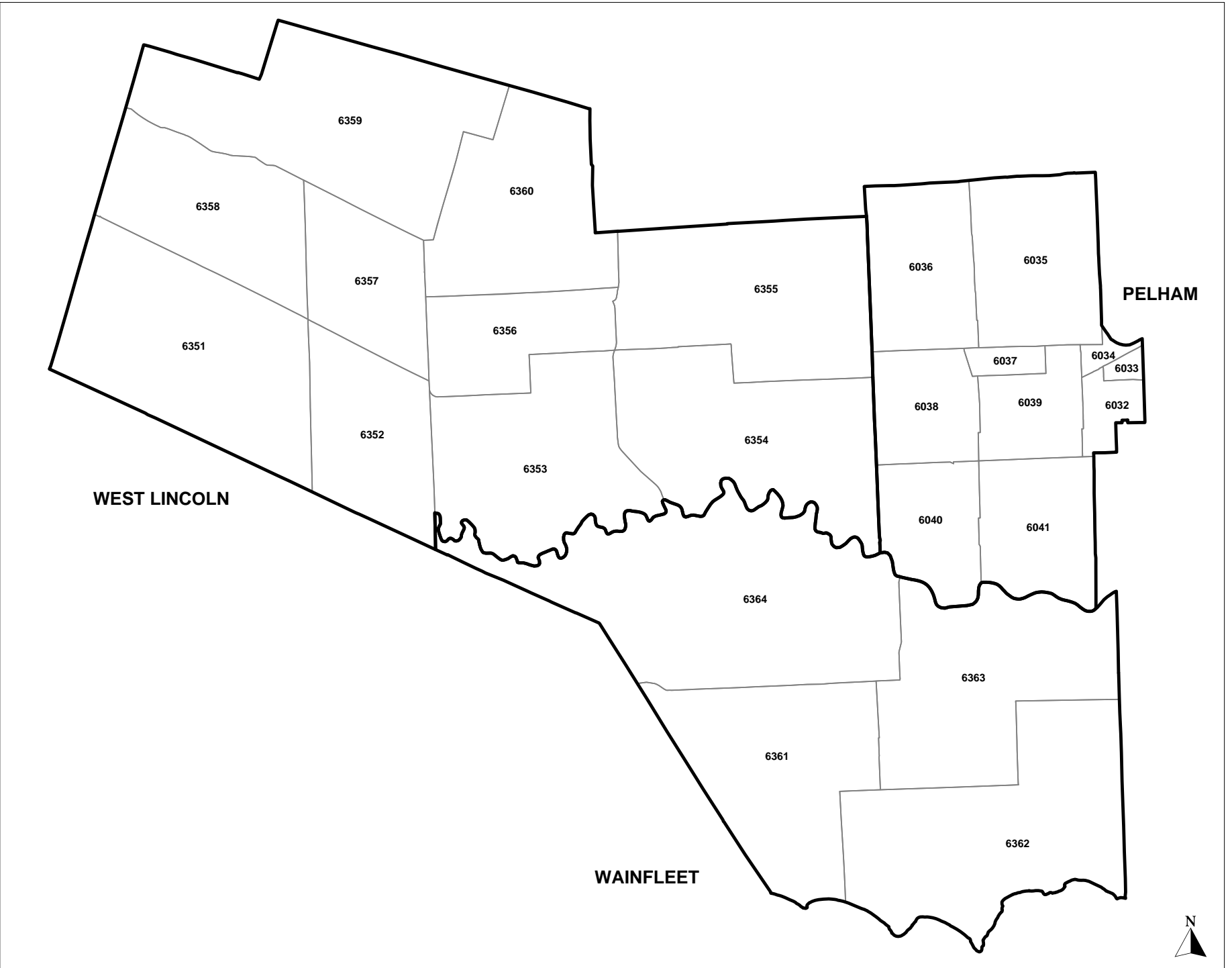


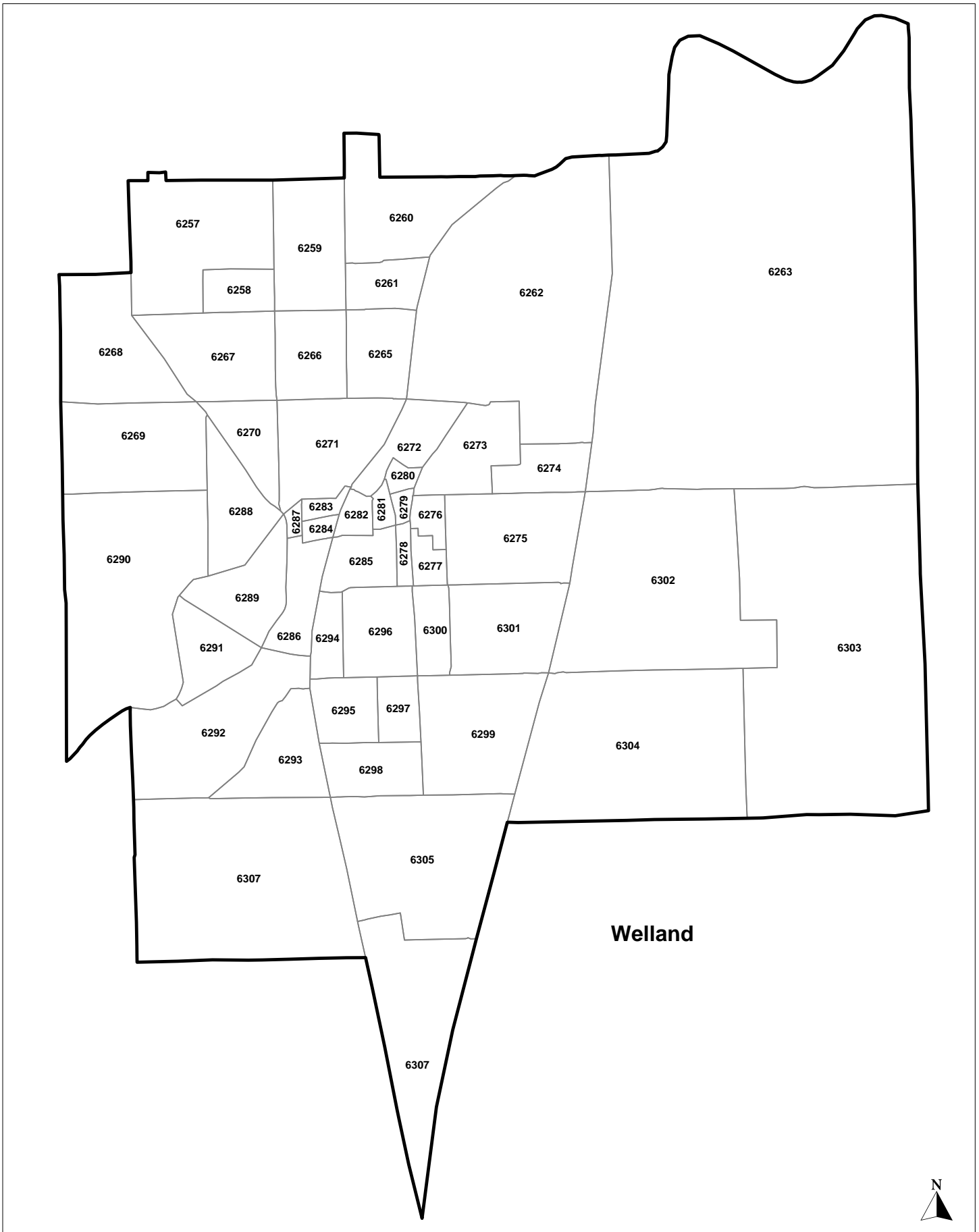
2006 TRAFFIC ZONES
NIAGARA REGION (ST. CATHARINES)



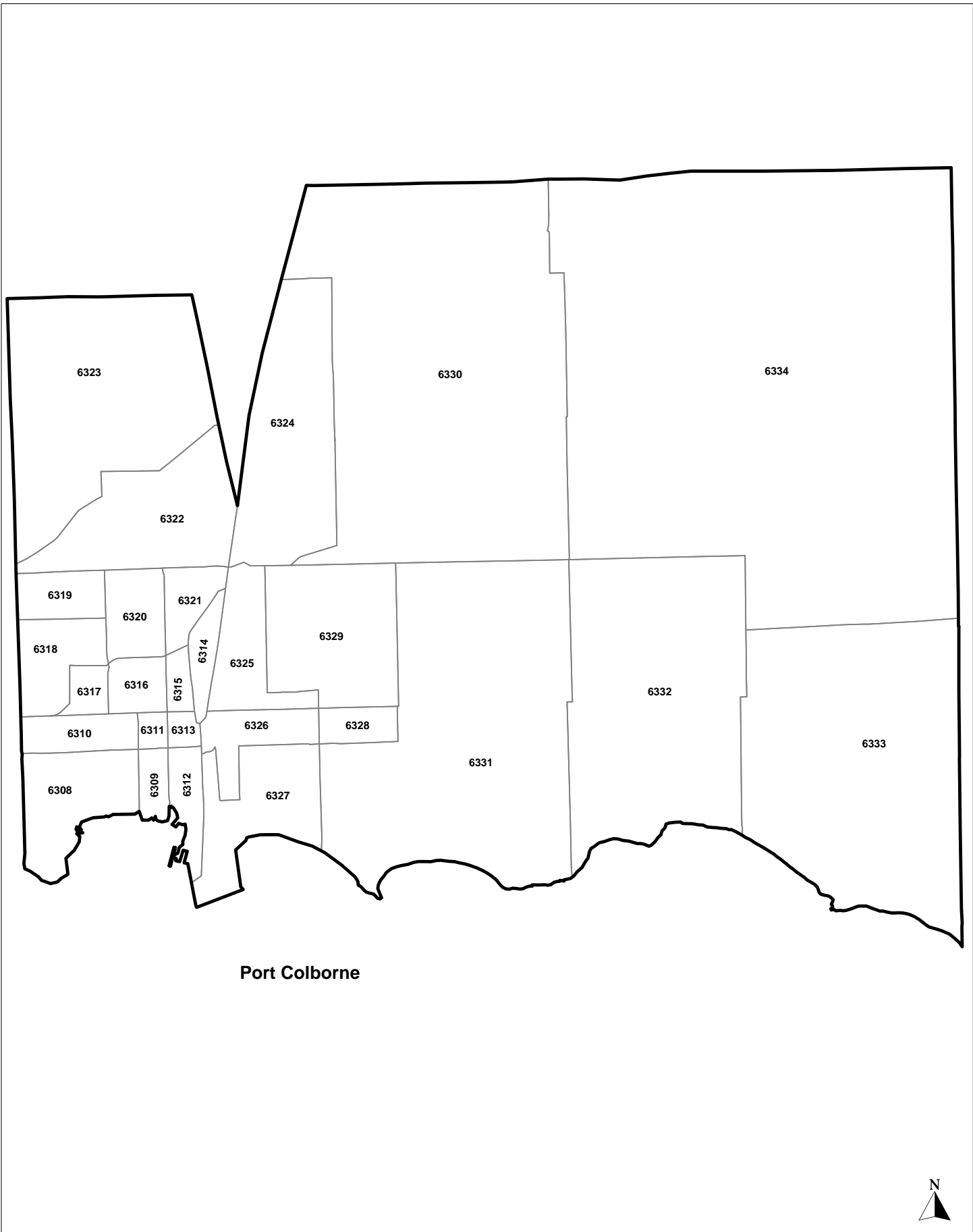
2006 TRAFFIC ZONES
NIAGARA REGION (NIAGARA-ON-THE-LAKE, THOROLD)

2006 TRAFFIC ZONES
NIAGARA REGION (WAINFLEET, WEST LINCOLN, PELHAM)

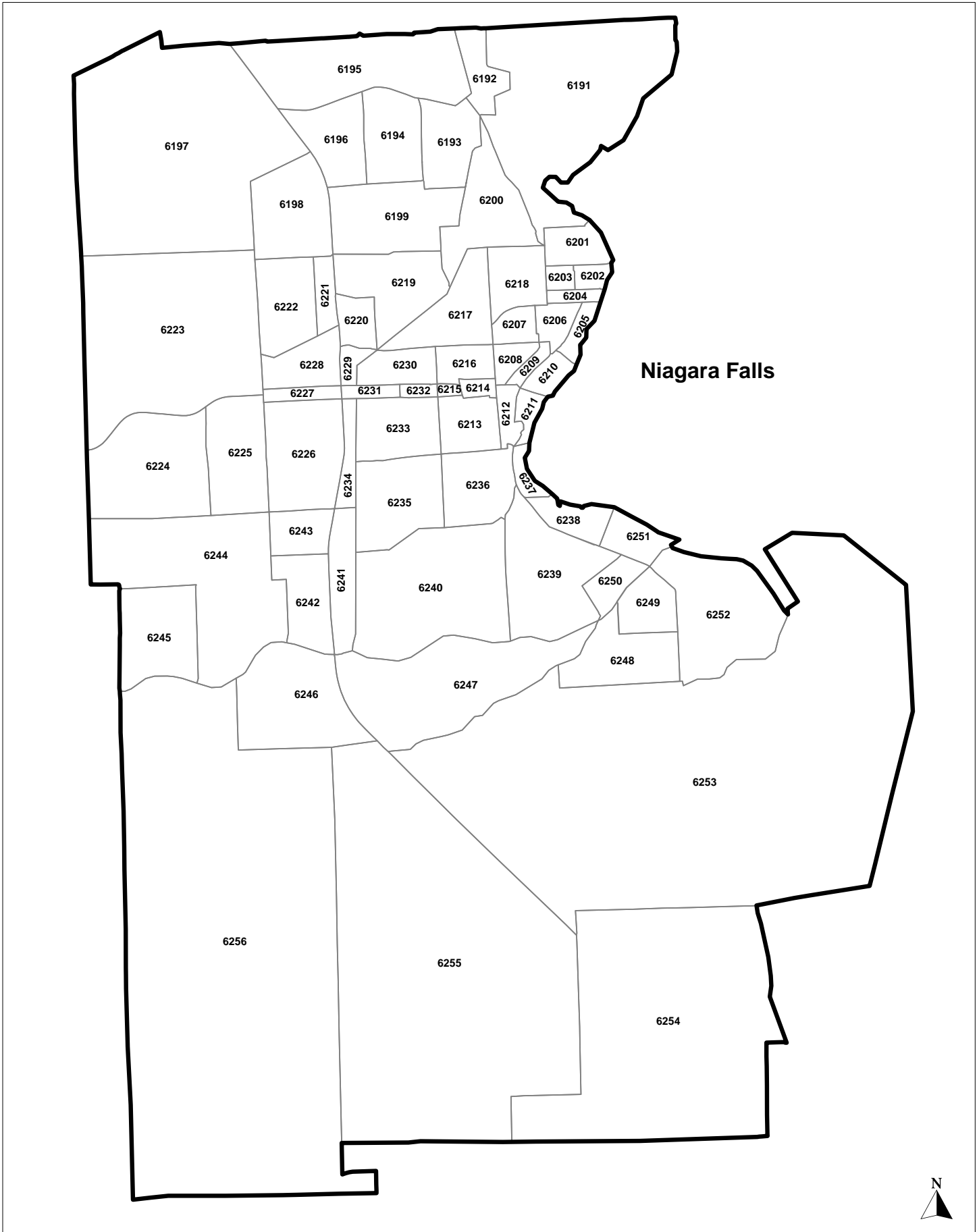




2006 TRAFFIC ZONES
NIAGARA REGION (WELLAND)



**2006 TRAFFIC ZONES
NIAGARA REGION (PORT COLBORNE)**



**2006 TRAFFIC ZONES
NIAGARA REGION (NIAGARA FALLS)**



**2006 TRAFFIC ZONES
NIAGARA REGION (FORT ERIE)**