

DEMOGRAPHIC CHARACTERISTICS

TOTAL NUMBER OF HOUSEHOLDS: 18,400

Dwelling Type	House	Townhouse	Apartment
	79%	12%	9%

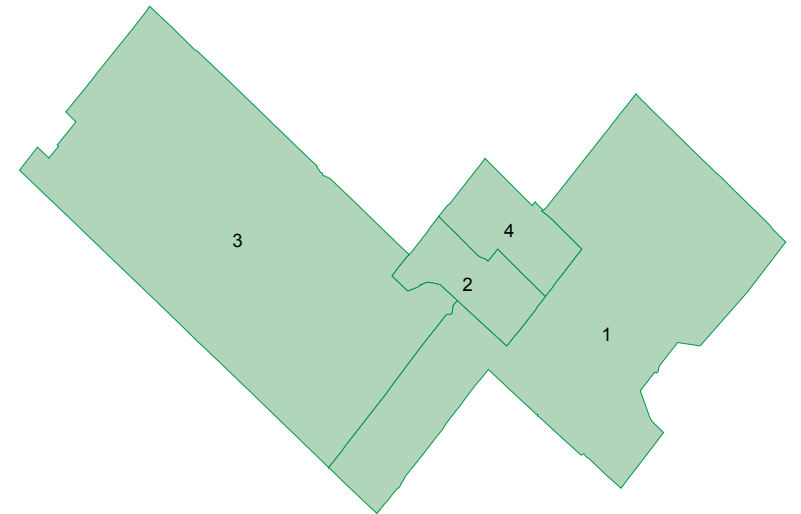
Household Size (persons)	1	2	3	4	5+
	13%	34%	21%	23%	10%

No. of Available Vehicles	0	1	2	3	4+
	3%	26%	55%	12%	4%

Household Averages	Persons	Workers	Drivers	Vehicles	Trips/Day
	2.9	1.6	2.0	1.9	6.1

TOTAL POPULATION: 52,900

	Population	Employment Status						
		Transit Pass	Licensed Drivers	Student	Full time	Part time	Work at Home F/T	P/T
Male	26,400	3%	72%	20%	50%	5%	4%	1%
Female	26,500	3%	68%	19%	36%	10%	3%	1%
On survey day: Made work trip				86%	59%	41%	15%	
Age	Median	0-10	11-15	16-25	26-45	46-64	65+	
	34.6	17%	6%	9%	34%	23%	10%	
Daily trips/Person (age 11+):		2.6						



TRAVEL PATTERNS

TRIPS MADE BY RESIDENTS OF TOWN OF MILTON

Time Period	Trips	% of 24 hr.	Trip Purpose Category				Mode of Travel					
			HB-W	HB-S	HB-D	N-HB	Auto Driver	Auto Passng.	Local Transit	GO Train	Walk & Cycle	Other
6 - 9 a.m.	26,800	23.6%	57%	16%	17%	10%	75%	9%	1%	3%	6%	6%
24 hours	113,400		35%	9%	38%	18%	77%	13%	1%	2%	4%	3%
Percentage of trips made within district: 6-9 a.m. = 42% 24 hours = 46%							Median Trip Length (km)	11.1	5.7	33.8	40.2	

TRIPS TO TOWN OF MILTON

Time Period	Trips	% of 24 hr.	Destination Purpose				Mode of Travel					
			Work	School	Home	Other	Auto Driver	Auto Passng.	Local Transit	GO Train	Walk & Cycle	Other
6 - 9 a.m.	19,100	19.5%	50%	20%	6%	23%	72%	13%	0%	*	8%	7%
24 hours	97,700		15%	4%	47%	33%	76%	14%	1%	1%	5%	4%

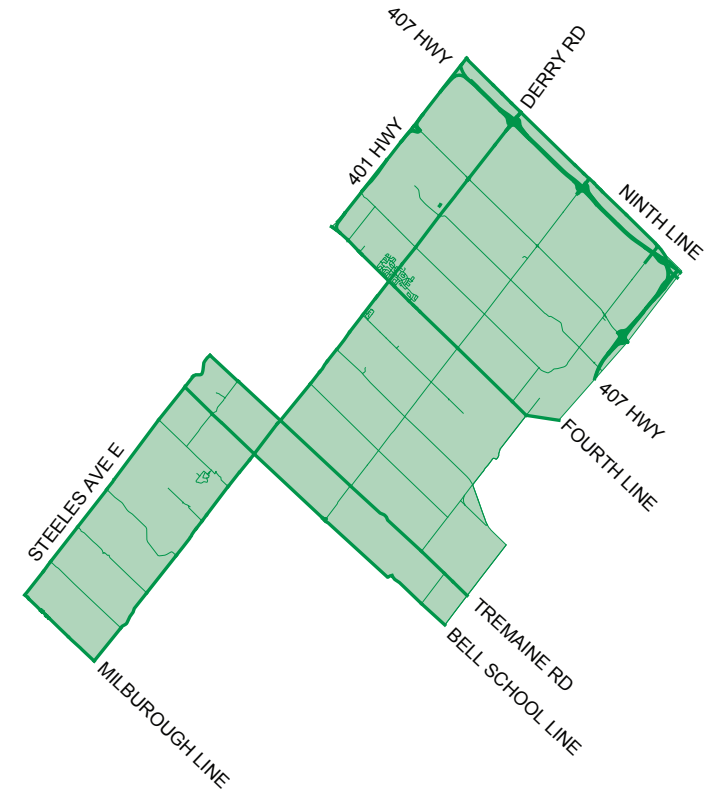
LEGEND
 2006 TTS
 * is used to denote categories that have less than four observations or survey records



DEMOGRAPHIC CHARACTERISTICS

TOTAL NUMBER OF HOUSEHOLDS:	5,900				
Dwelling Type	House	Townhouse	Apartment		
	86%	13%	*		
Household Size (persons)	1	2	3	4	5+
	9%	30%	24%	26%	11%
No. of Available Vehicles	0	1	2	3	4+
	*	21%	65%	10%	3%
Household Averages	Persons	Workers	Drivers	Vehicles	Trips/Day
	3.1	1.7	2.0	1.9	6.1

TOTAL POPULATION:	18,100							
	Population	Transit Pass	Licensed Drivers	Student	Full time	Part time	Work at Home F/T	P/T
Male	9,100	5%	67%	20%	52%	3%	4%	*
Female	8,900	3%	65%	20%	39%	10%	2%	2%
	On survey day:	Made work trip			86%	61%	41%	*
Age	Median	0-10	11-15	16-25	26-45	46-64	65+	
	31.7	23%	6%	6%	43%	16%	6%	
Daily trips/Person (age 11+):	2.6							



TRAVEL PATTERNS

TRIPS MADE BY RESIDENTS OF TOWN OF MILTON - WARD 1													
Time Period	Trips	% of 24 hr.	Trip Purpose Category				Mode of Travel						
			HB-W	HB-S	HB-D	N-HB	Auto Driver	Auto Passng.	Local Transit	GO Train	Walk & Cycle	Other	
6 - 9 a.m.	9,700	27.0%	58%	12%	17%	13%	77%	9%	1%	5%	2%	6%	
24 hours	36,000		38%	7%	35%	20%	80%	11%	1%	3%	2%	4%	
Percentage of trips made within district: 6-9 a.m. = 9%			24 hours = 10%				Median Trip Length (km)	12.6	7.6	18.8	39.1		

TRIPS TO TOWN OF MILTON - WARD 1												
Time Period	Trips	% of 24 hr.	Destination Purpose				Mode of Travel					
			Work	School	Home	Other	Auto Driver	Auto Passng.	Local Transit	GO Train	Walk & Cycle	Other
6 - 9 a.m.	3,700	15.3%	48%	11%	11%	30%	78%	13%	*	*	5%	4%
24 hours	24,400		10%	2%	59%	29%	79%	13%	1%	2%	2%	4%

LEGEND
 2006 TTS
 * is used to denote categories that have less than four observations or survey records



TOWN OF MILTON - WARD 2

DEMOGRAPHIC CHARACTERISTICS

TOTAL NUMBER OF HOUSEHOLDS:	4,100				
Dwelling Type	<u>House</u>	<u>Townhouse</u>	<u>Apartment</u>		
	60%	11%	28%		
Household Size (persons)	<u>1</u>	<u>2</u>	<u>3</u>	<u>4</u>	<u>5+</u>
	26%	40%	13%	13%	7%
No. of Available Vehicles	<u>0</u>	<u>1</u>	<u>2</u>	<u>3</u>	<u>4+</u>
	9%	42%	37%	9%	3%
Household Averages	<u>Persons</u>	<u>Workers</u>	<u>Drivers</u>	<u>Vehicles</u>	<u>Trips/Day</u>
	2.3	1.2	1.7	1.6	5.4

TOTAL POPULATION:	9,600							
	<u>Population</u>	<u>Transit Pass</u>	<u>Licensed Drivers</u>	<u>Student</u>	Employment Status			
					<u>Full time</u>	<u>Part time</u>	<u>Work at Home</u>	
Male	4,600	3%	75%	18%	46%	8%	4% *	
Female	5,000	2%	73%	15%	29%	12%	2% 1%	
	On survey day: Made work trip				86%	57%	41% *	
Age	<u>Median</u>	<u>0-10</u>	<u>11-15</u>	<u>16-25</u>	<u>26-45</u>	<u>46-64</u>	<u>65+</u>	
	45.0	9%	7%	10%	24%	27%	23%	
Daily trips/Person (age 11+):	2.5							



TRAVEL PATTERNS

TRIPS MADE BY RESIDENTS OF TOWN OF MILTON - WARD 2													
Time Period	Trips	% of 24 hr.	Trip Purpose Category				Mode of Travel						
			HB-W	HB-S	HB-D	N-HB	Auto Driver	Auto Passng.	Local Transit	GO Train	Walk & Cycle	Other	
6 - 9 a.m.	4,700	21.2%	47%	18%	24%	11%	71%	13%	*	3%	11%	3%	
24 hours	22,300		31%	9%	43%	17%	74%	16%	1%	1%	7%	1%	
Percentage of trips made within district: 6-9 a.m. = 30% 24 hours = 24%							Median Trip Length (km)	2.7	2.9	20.3	43		

TRIPS TO TOWN OF MILTON - WARD 2												
Time Period	Trips	% of 24 hr.	Destination Purpose				Mode of Travel					
			Work	School	Home	Other	Auto Driver	Auto Passng.	Local Transit	GO Train	Walk & Cycle	Other
6 - 9 a.m.	5,800	23.6%	51%	24%	5%	20%	69%	11%	*	*	7%	12%
24 hours	24,600		19%	6%	38%	38%	74%	15%	1%	1%	6%	3%

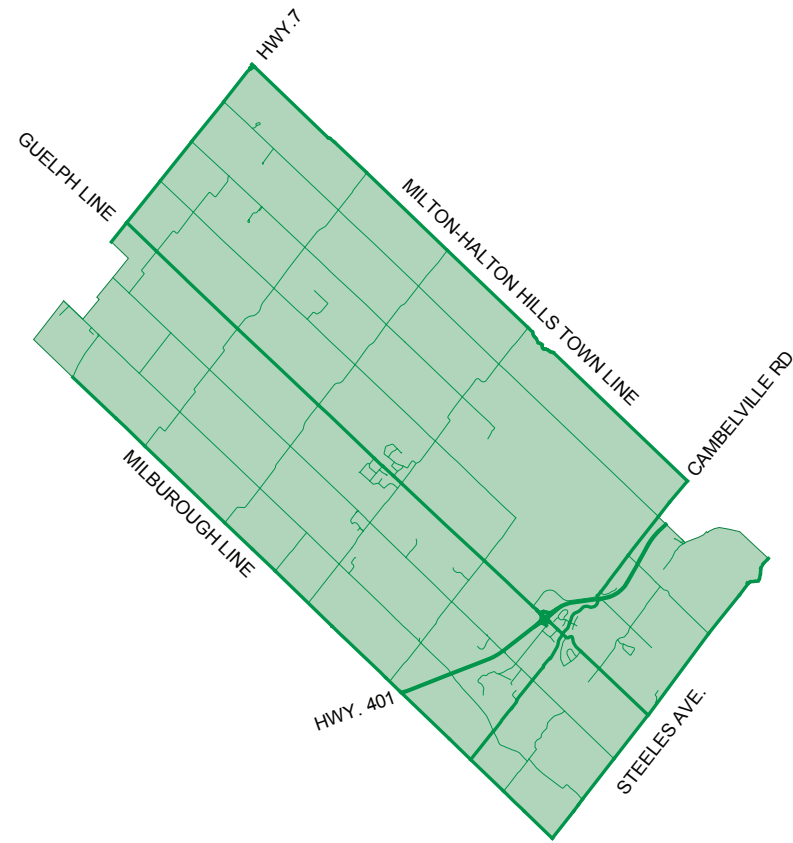
LEGEND
 2006 TTS
 * is used to denote categories that have less than four observations or survey records



DEMOGRAPHIC CHARACTERISTICS

TOTAL NUMBER OF HOUSEHOLDS:	1,800				
Dwelling Type	House	Townhouse	Apartment		
	98%	*	*		
Household Size (persons)	1	2	3	4	5+
	13%	25%	21%	27%	14%
No. of Available Vehicles	0	1	2	3	4+
	*	19%	51%	15%	15%
Household Averages	Persons	Workers	Drivers	Vehicles	Trips/Day
	3.2	1.7	2.3	2.3	6.9

TOTAL POPULATION:	5,800							
	Population	Transit Pass	Licensed Drivers	Student	Full time	Part time	Work at Home F/T	P/T
Male	3,000	3%	75%	28%	45%	4%	5%	2%
Female	2,800	2%	69%	25%	29%	10%	6%	2%
	On survey day: Made work trip				88%	62%	40%	*
Age	Median	0-10	11-15	16-25	26-45	46-64	65+	
	39.0	17%	8%	12%	25%	27%	11%	
Daily trips/Person (age 11+):	2.6							



TRAVEL PATTERNS

TRIPS MADE BY RESIDENTS OF TOWN OF MILTON - WARD 3												
Time Period	Trips	% of 24 hr.	Trip Purpose Category				Mode of Travel					
			HB-W	HB-S	HB-D	N-HB	Auto Driver	Auto Passng.	Local Transit	GO Train	Walk & Cycle	Other
6 - 9 a.m.	2,800	22.5%	55%	24%	13%	8%	72%	7%	*	2%	*	17%
24 hours	12,400		32%	13%	35%	20%	78%	12%	*	1%	1%	8%
Percentage of trips made within district: 6-9 a.m. = 15%			24 hours = 8%				Median Trip Length (km)	15.5	15.5	*	49	

TRIPS TO TOWN OF MILTON - WARD 3												
Time Period	Trips	% of 24 hr.	Destination Purpose				Mode of Travel					
			Work	School	Home	Other	Auto Driver	Auto Passng.	Local Transit	GO Train	Walk & Cycle	Other
6 - 9 a.m.	1,100	13.5%	58%	17%	6%	18%	73%	9%	*	*	*	14%
24 hours	7,800		11%	2%	63%	24%	75%	13%	*	1%	1%	9%

LEGEND
 2006 TTS
 * is used to denote categories that have less than four observations or survey records



DEMOGRAPHIC CHARACTERISTICS

TOTAL NUMBER OF HOUSEHOLDS: 6,600

Dwelling Type	House	Townhouse	Apartment		
	80%	14%	6%		
Household Size (persons)	1	2	3	4	5+
	8%	36%	22%	25%	9%
	No. of Available Vehicles				
	0	1	2	3	4+
	2%	23%	59%	14%	3%
Household Averages	Persons	Workers	Drivers	Vehicles	Trips/Day
	2.9	1.7	2.1	1.9	6.5

TOTAL POPULATION: 19,400

Male	Population	Transit Pass	Licensed Drivers	Student	Employment Status			
	9,600	2%	73%	20%	Full time	Part time	Work at Home F/T	P/T
Female	9,800	3%	69%	19%	40%	10%	2%	1%
On survey day: Made work trip					85%	57%	40%	*
Age	Median	0-10	11-15	16-25	26-45	46-64	65+	
	35.0	16%	6%	10%	33%	26%	8%	
Daily trips/Person (age 11+):		2.6						



TRAVEL PATTERNS

TRIPS MADE BY RESIDENTS OF TOWN OF MILTON - WARD 4

Time Period	Trips	% of 24 hr.	Trip Purpose Category				Mode of Travel						
			HB-W	HB-S	HB-D	N-HB	Auto Driver	Auto Passng.	Local Transit	GO Train	Walk & Cycle	Other	
6 - 9 a.m.	9,600	22.5%	61%	18%	14%	8%	75%	10%	1%	2%	8%	4%	
24 hours	42,700		37%	9%	37%	17%	77%	13%	1%	1%	5%	3%	
Percentage of trips made within district: 6-9 a.m. = 29% 24 hours = 28%			Median Trip Length (km)				11.4	2.9	40.3	40.9			

TRIPS TO TOWN OF MILTON - WARD 4

Time Period	Trips	% of 24 hr.	Destination Purpose				Mode of Travel					
			Work	School	Home	Other	Auto Driver	Auto Passng.	Local Transit	GO Train	Walk & Cycle	Other
6 - 9 a.m.	8,700	21.0%	50%	22%	4%	23%	71%	14%	*	*	10%	5%
24 hours	41,200		17%	5%	43%	34%	77%	14%	1%	0%	6%	3%

LEGEND
 2006 TTS
 * is used to denote categories that have less than four observations or survey records

